

• Sign Location



Roads within scheme.



© Crown Copyright. All rights reserved.
100023420 (2013)

EDINBURGH

THE CITY OF EDINBURGH COUNCIL

SERVICES FOR COMMUNITIES
The City of Edinburgh Council
Waverley Court, 4 East Market St
Edinburgh EH8 8BG
Tel. No. 0131 - 200 2000

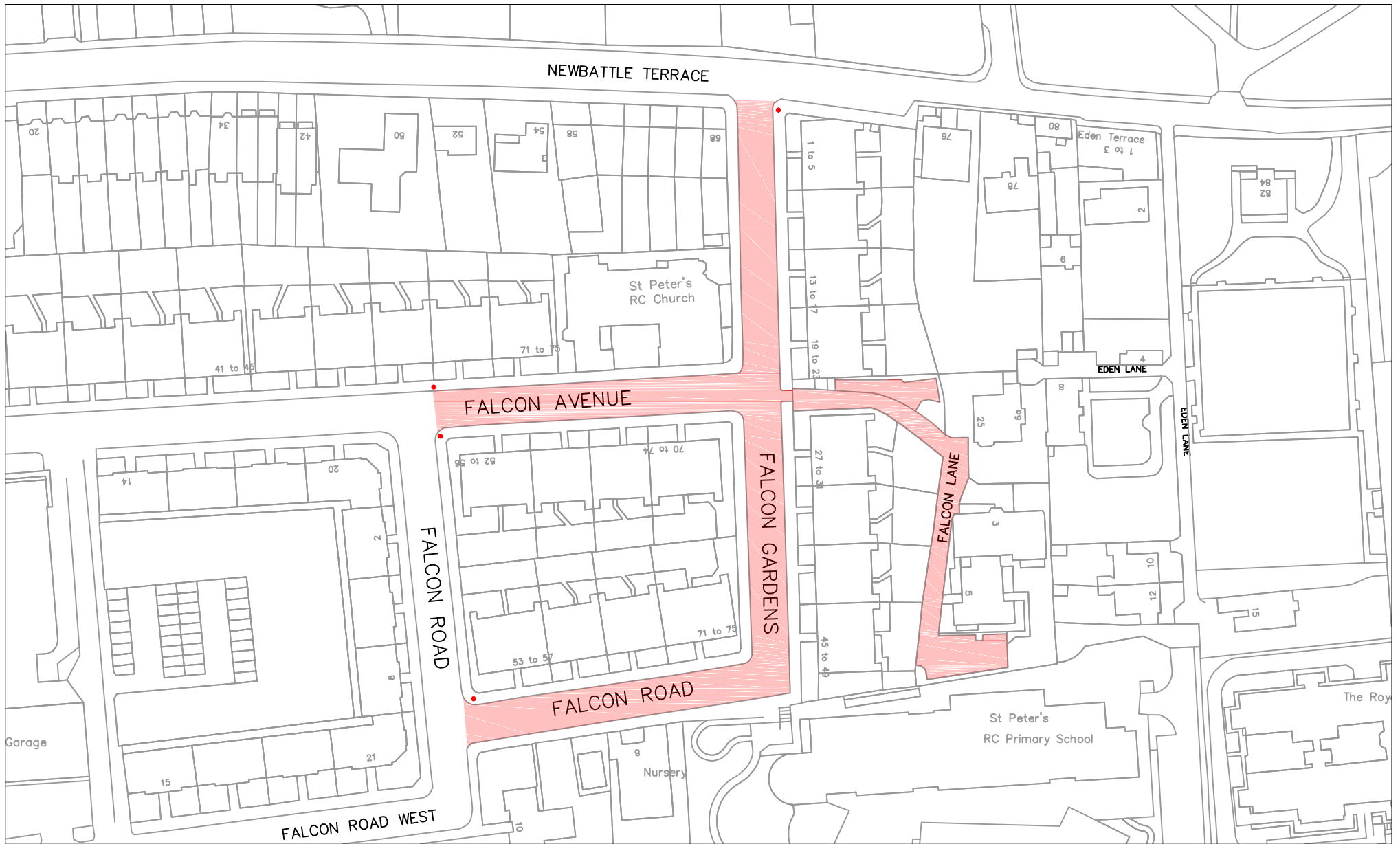
TRANSPORT
POLICY AND PLANNING
ROAD SAFETY

**Clermiston Primary
School Streets**

Date: Oct 14
Scale: NTS

Drawn by: IP
Checked by:

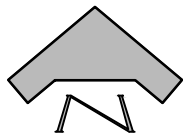
DRG NO. RS/SCHOOL-STREETS/PHASE2/3



• Sign Location



Roads within scheme.



© Crown Copyright. All rights reserved.
100023420 (2013)

EDINBURGH
THE CITY OF EDINBURGH COUNCIL

SERVICES FOR COMMUNITIES
The City of Edinburgh Council
Waverley Court, 4 East Market St
Edinburgh EH8 8BG
Tel. No. 0131 - 200 2000

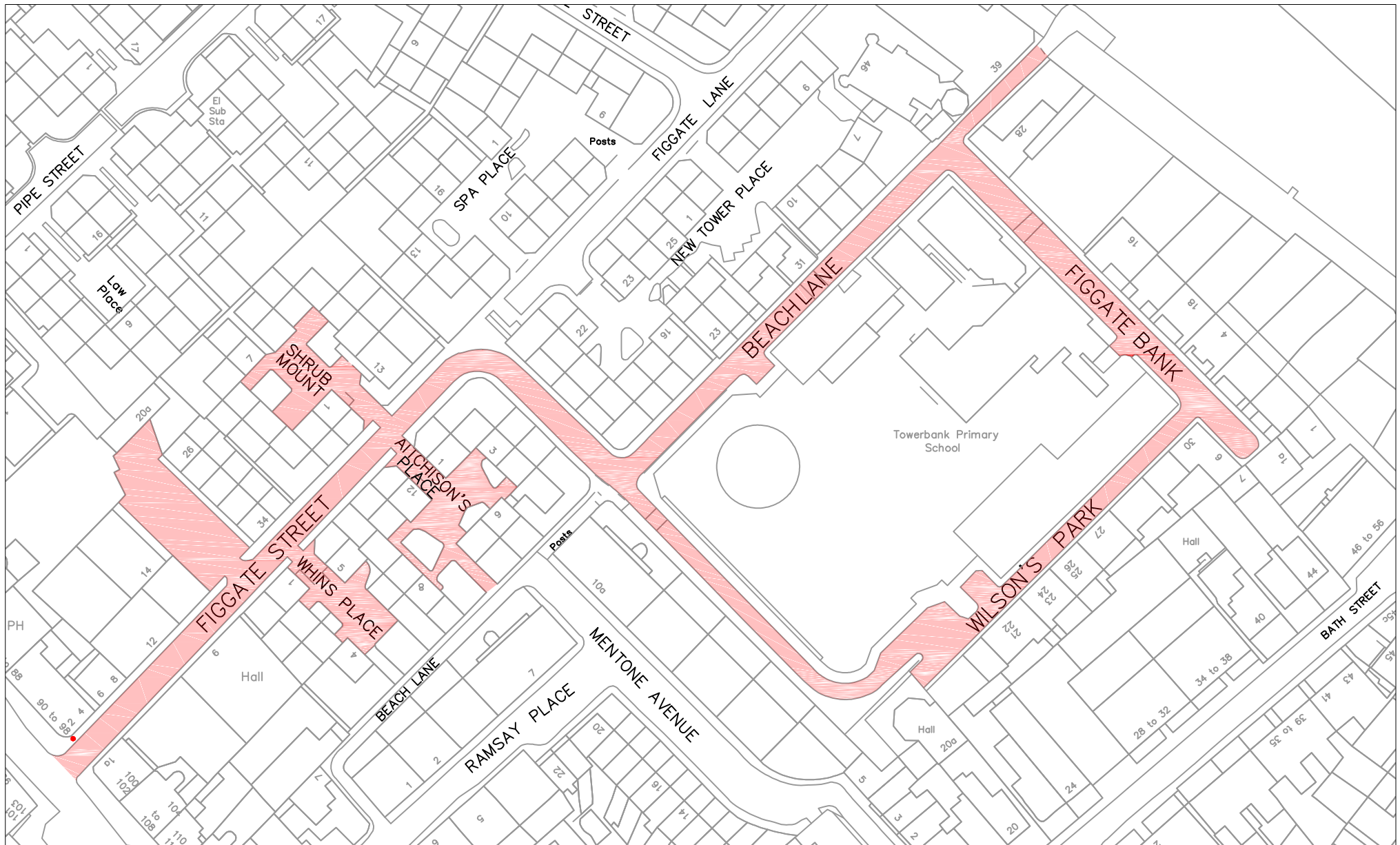
TRANSPORT
POLICY AND PLANNING
ROAD SAFETY

**St Peter's RC Primary
School Streets**

Date: Oct 14
Scale: NTS

Drawn by: IP
Checked by:

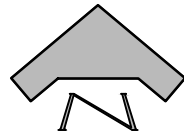
DRG NO. RS/SCHOOL-STREETS/PHASE2/2



• Sign Location



Roads within scheme.



© Crown Copyright. All rights reserved.
100023420 (2013)

EDINBURGH

THE CITY OF EDINBURGH COUNCIL

SERVICES FOR COMMUNITIES
The City of Edinburgh Council
Waverley Court, 4 East Market St
Edinburgh EH8 8BG
Tel. No. 0131 - 200 2000

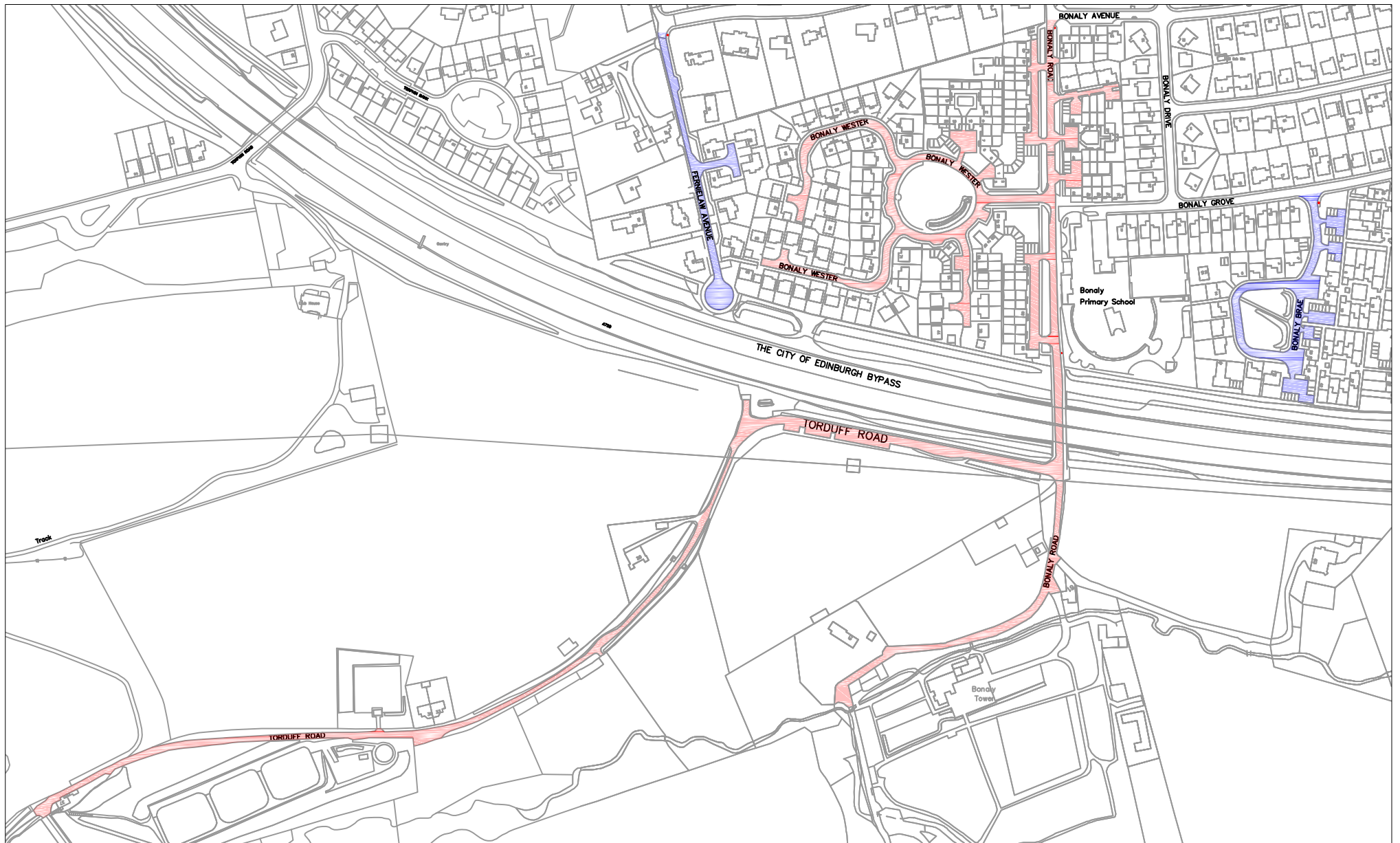
TRANSPORT
POLICY AND PLANNING
ROAD SAFETY

Towerbank Primary
School Streets

Date: Oct 14
Scale: NTS

Drawn by: IP
Checked by:

DRG NO. RS/SCHOOL-STREETS/PHASE 2/1



- Sign Location
- Roads within scheme.
- Roads added to scheme following consultation.



© Crown Copyright. All rights reserved.
100023420 (2013)

◆ EDINBURGH ◆

THE CITY OF EDINBURGH COUNCIL

SERVICES FOR COMMUNITIES
The City of Edinburgh Council
Waverley Court, 4 East Market St
Edinburgh EH8 8BG
Tel. No. 0131 - 200 2000

**TRANSPORT
POLICY AND PLANNING
ROAD SAFETY**

Bonaly Primary School Streets

Date: Oct 14
Scale: NTS

Drawn by: IP
Checked by:

DRG NO. RS/SCHOOL-STREETS/PHASE2/4