

NOTES

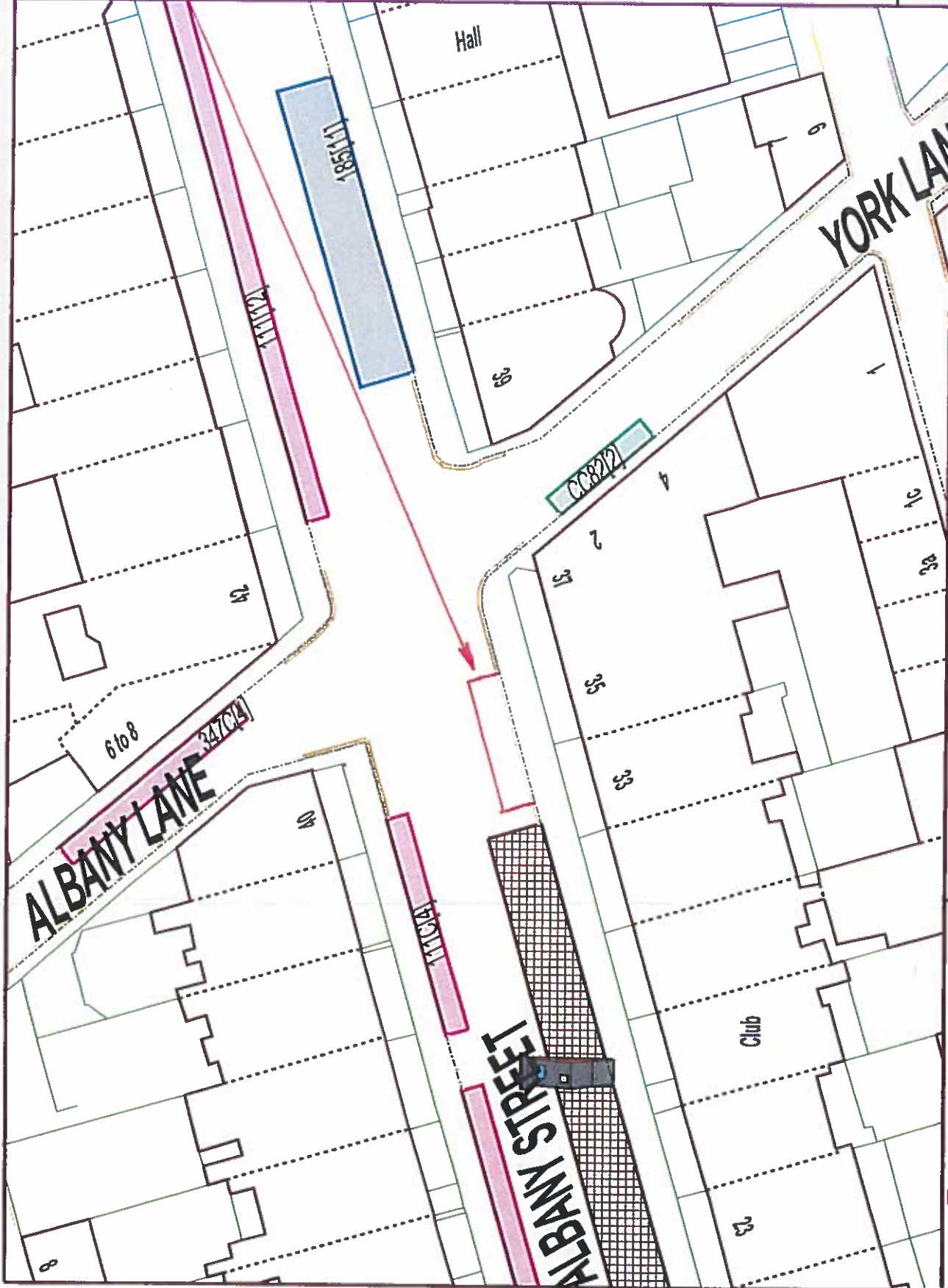
INTRODUCE 2 DISABLED
PARKING PLACES

Produced using SmallWorld GIS

Date: 16/02/2016

Drawn By:

Dwg No:



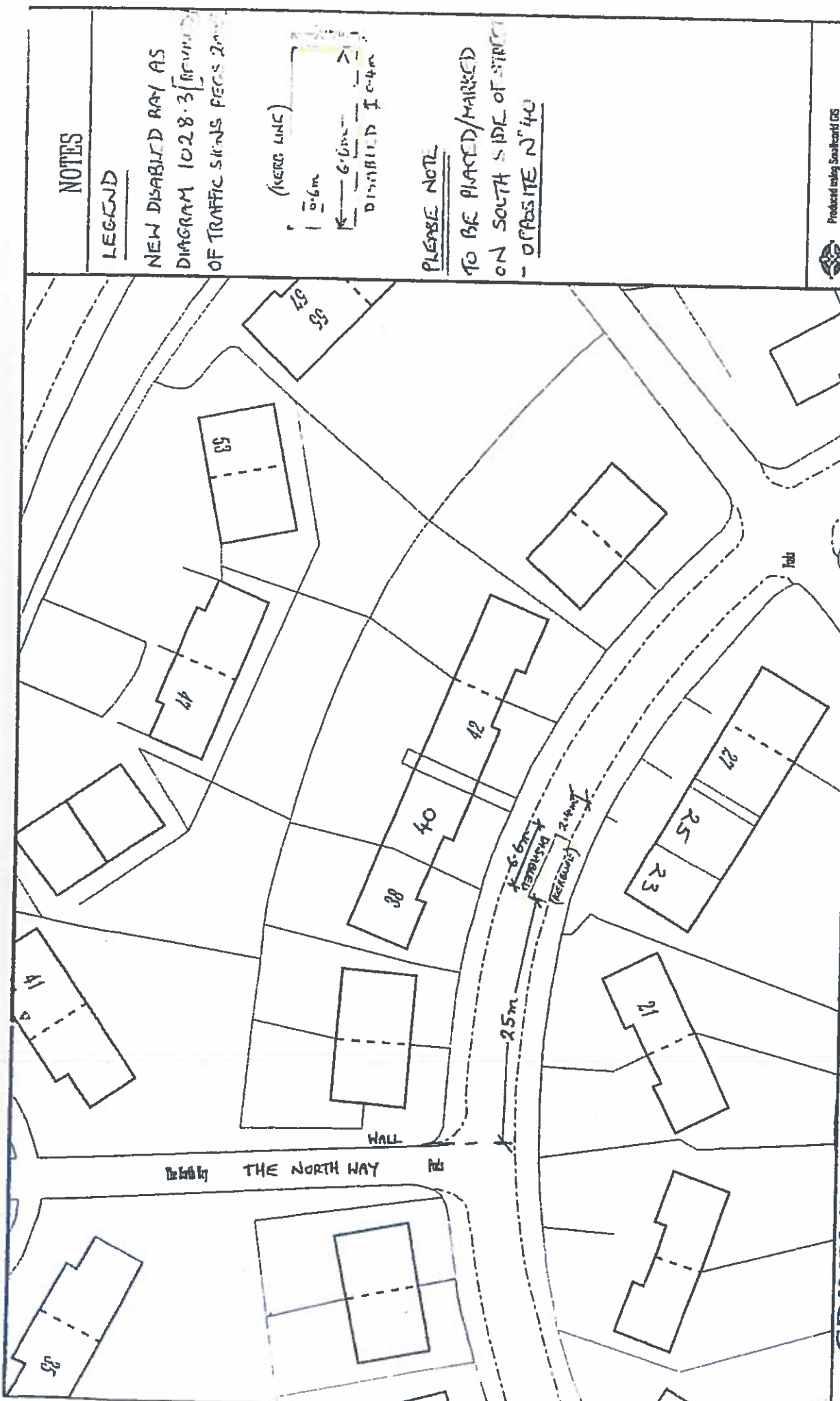
1:500



The material contained in this plan has been reproduced from an Ordnance Survey map with the permission of the Controller of H.M.S.O. Crown Copyright.

ALBANY STREET
DISABLED PARKING PLACES

EDINBURGH
THE CITY OF EDINBURGH COUNCIL
Services for Communities
4 East Market Street, Edinburgh EH8 8DH
Tel: 0131 200 2000



EDINBURGH
 THE CITY OF EDINBURGH COUNCIL
 Services for Communities
 4 East Market Street, Edinburgh EH1 1DT
 Tel: 0131 220 2000

40 Northfield Crescent (opposite)
 New Disabled Bay Marking

1:500

NA

The copyright in this plan has been transferred to the City of Edinburgh Council with the permission of the Controller of Her Majesty's Stationery Office.


Produced using Smallworld GIS

Date: 02/03/2015
 Drawn By: J. Newlands
 Dwg No:

NOTES

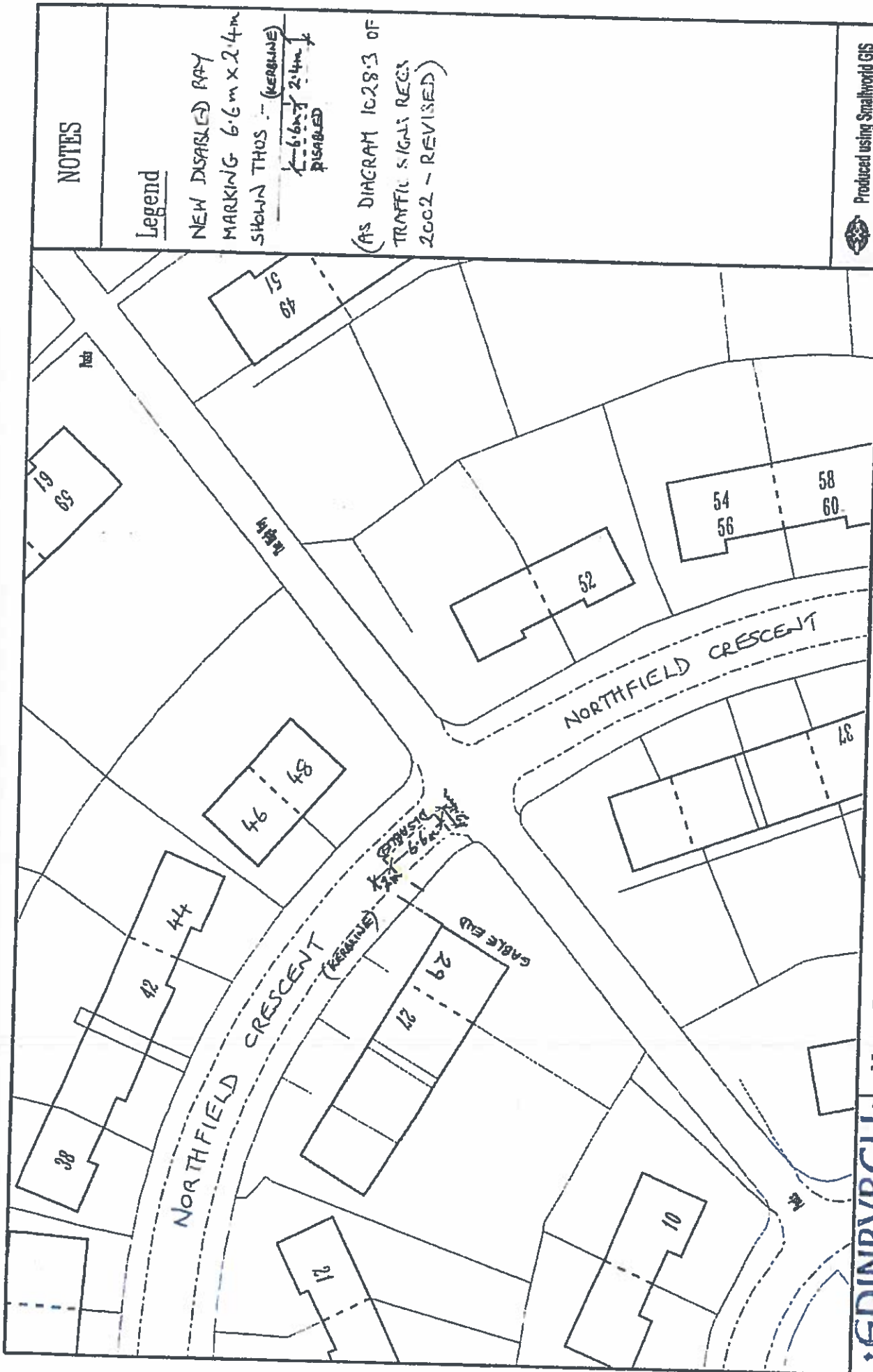
LEGEND

NEW DISABLED BAY AS
 DIAGRAM 1028-3 (REVISED)
 OF TRAFFIC SIGNS FECS 200



PLEASE NOTE

TO BE PLACED/MARKED
 ON SOUTH SIDE OF STREET
 - OPPOSITE N°40



NOTES

Legend

NEW DISABLED BAY
 MARKING 6.6m x 2.4m
 SHOWN THUS: - (KERBLINE)
 K-6.6m x 2.4m
 DISABLED

(AS DIAGRAM 1028.3 OF
 TRAFFIC SIGNALS REGS
 2002 - REVISED)

Produced using Smallworld GIS

Date: 13/10/2015

Drawn By: J.Newlands

Drawing No:

Scale: 1:500



The material contained in this plan has been reproduced from an Ordnance Survey map with the permission of the Controller of HMSO, Crown Copyright.

New Disabled Bay Marking
No 48 Northfield Crescent (opposite)


EDINBURGH
 THE CITY OF EDINBURGH COUNCIL
 Services for Communities
 1 Cockburn Street, Edinburgh EH1 1ZJ
 Tel: 0131 280 2000

NOTES

Legend

NEW DISABLED BAY AS
DIAGRAM 1c28.3 (REVISED)
OF TRAFFIC SIGNS
REGS 2002

(KERB LINE)

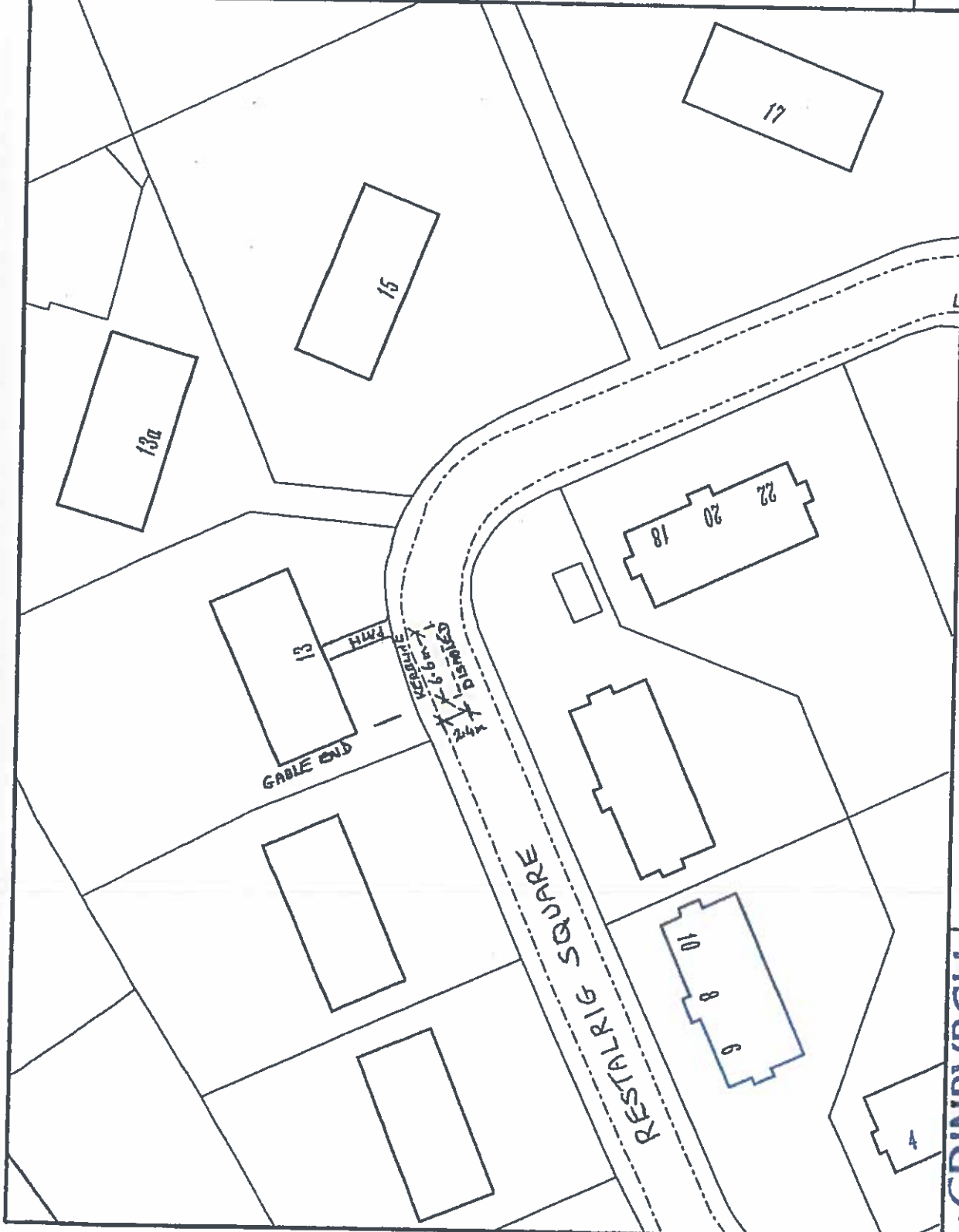


Produced using Smallworld GIS

Date: 04/05/2015

Drawn By: J.Newlands

Drawing No:



Scale: 1:500

NA

The material contained in this plot has been reproduced from an Ordnance Survey map with the permission of the Controller of HMSO. Crown Copyright.

EDINBURGH
THE CITY OF EDINBURGH COUNCIL
Services for Communities,
1 Cockburn Street, Edinburgh EH1 1ZJ
Tel: 0131 228 2000

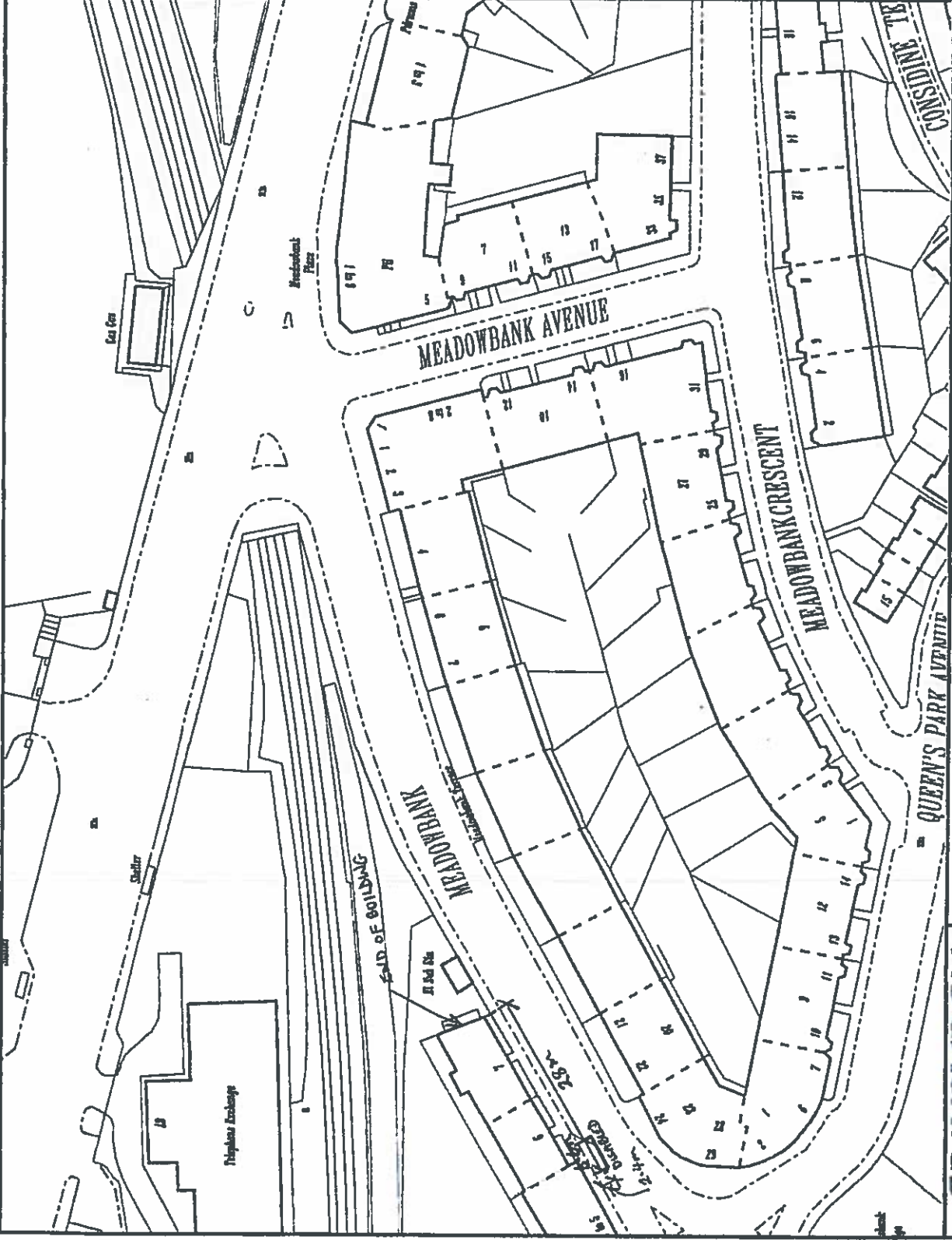
New Disabled Bay
No 13c Restalrig Square

NOTES

Legend
 NEW DISABLED BAY AS
 DIAGRAM 1023.3 (REVISED)
 OF TRAFFIC SIGNS
 REGS 2002

(KERB LINE)
 10.6m
 6.6m
 DISABLED 30.4m

PLEASE NOTE:
 NEW BAY MARKING TO BE
 LAID NEXT TO EXISTING
 DISABLED BAY (O/S N°5)



Produced using Smallworld GIS

Date: 30/04/2015

Drawn By:

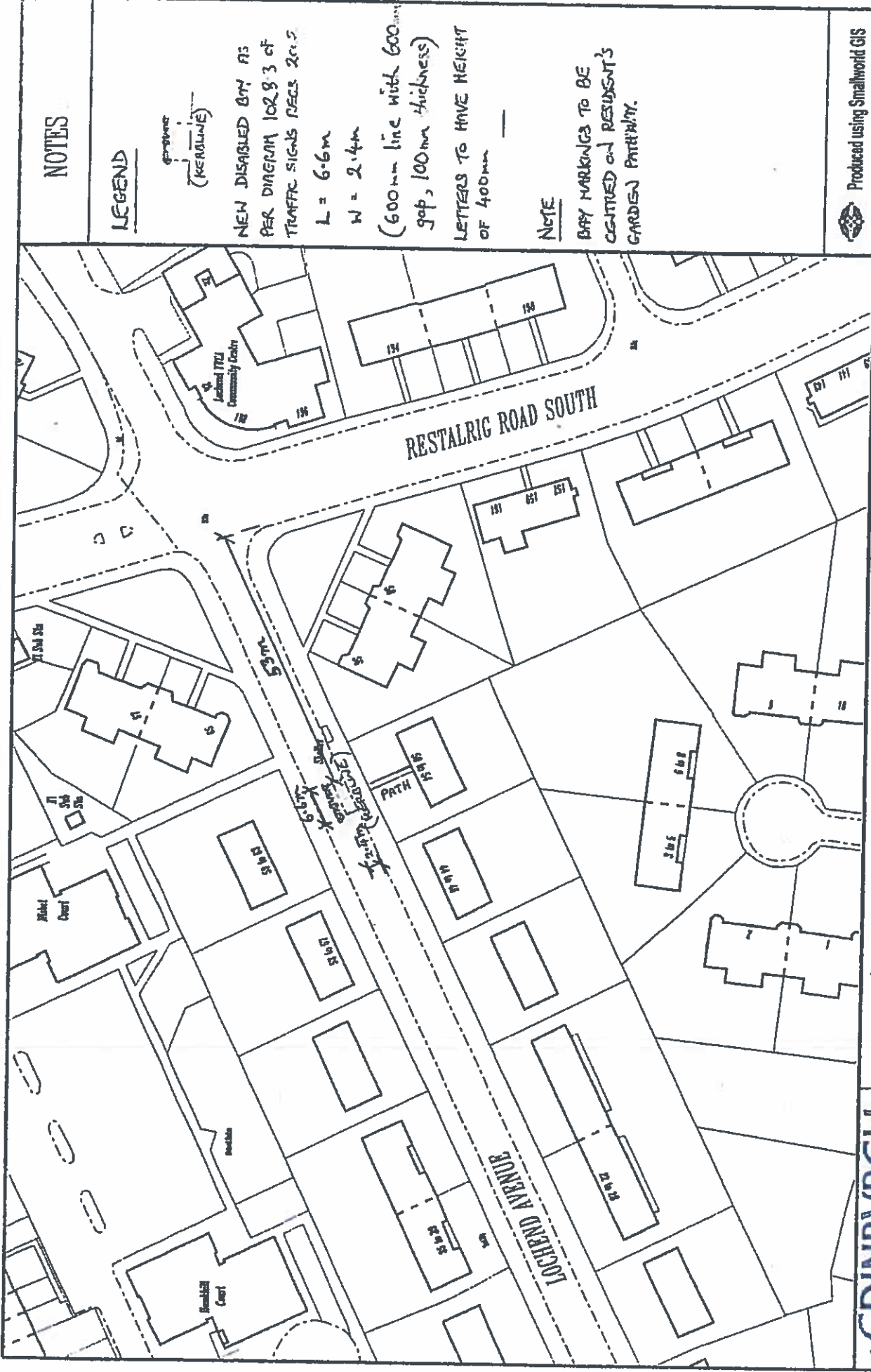
Drawing No:

Scale: 1:1000

The material contained in this plan has been reproduced from an Ordnance Survey map with the permission of the Controller of HMSO, Crown Copyright.

EDINBURGH • N° 6/1 Meadowbank
 New Disabled Bay Marking

THE CITY OF EDINBURGH COUNCIL
 Services for Communities
 1 Cockburn Street, Edinburgh EH1 1ZJ
 Tel: 0131 207 2000



NOTES

LEGEND

NEW DISABLED BAY AS PER DIAGRAM 102.9.3 OF TRAFFIC SIGNS REGS 2002

L = 6.6m
W = 2.4m
(600mm line with 600mm gap, 100mm thickness)

LETTERS TO HAVE HEIGHT OF 400mm

NOTE

BAY MARKINGS TO BE CENTRED ON RESIDENT'S GARDEN PATHWAY.

Produced using Smallworld GIS

Date: 10/12/2015

Drawn By: J. Newlands

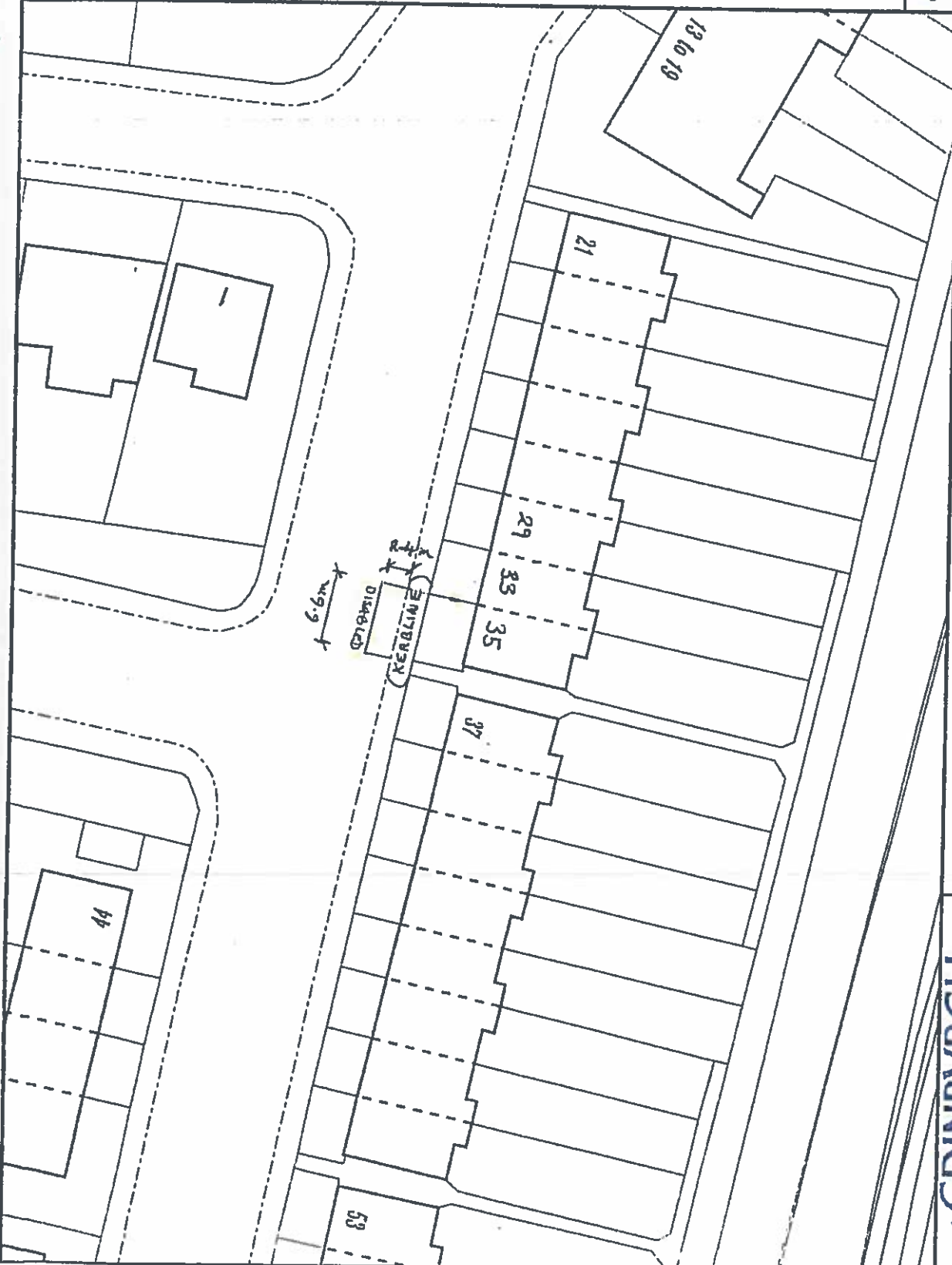
Drawing No:

Scale: 1:1000

The material contained in this plan has been reproduced from an Ordnance Survey map with the permission of the Controller of HMSO. Crown Copyright.

No 52/2 Lochend Avenue
Disabled Bay Marking

EDINBURGH
THE CITY OF EDINBURGH COUNCIL
Services for Communities
1 Cockburn Street Edinburgh EH1 1ZJ
Tel: 011 260 2000



This document is the property of the City of Edinburgh Council and its use is restricted to the purposes of the Contract of Services. Crown Copyright.

1:500



35 Restalrig Avenue
New Disabled Bay

EDINBURGH
THE CITY OF EDINBURGH COUNCIL
Services for Communities
4 East Market Street, Edinburgh EH9 9JH
Tel: 0131 220 2000

Produced using Smallworld GIS

Date: 11/08/2015

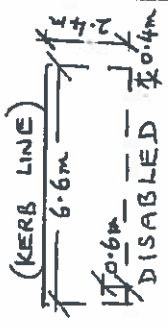
Drawn By: J. Newlands

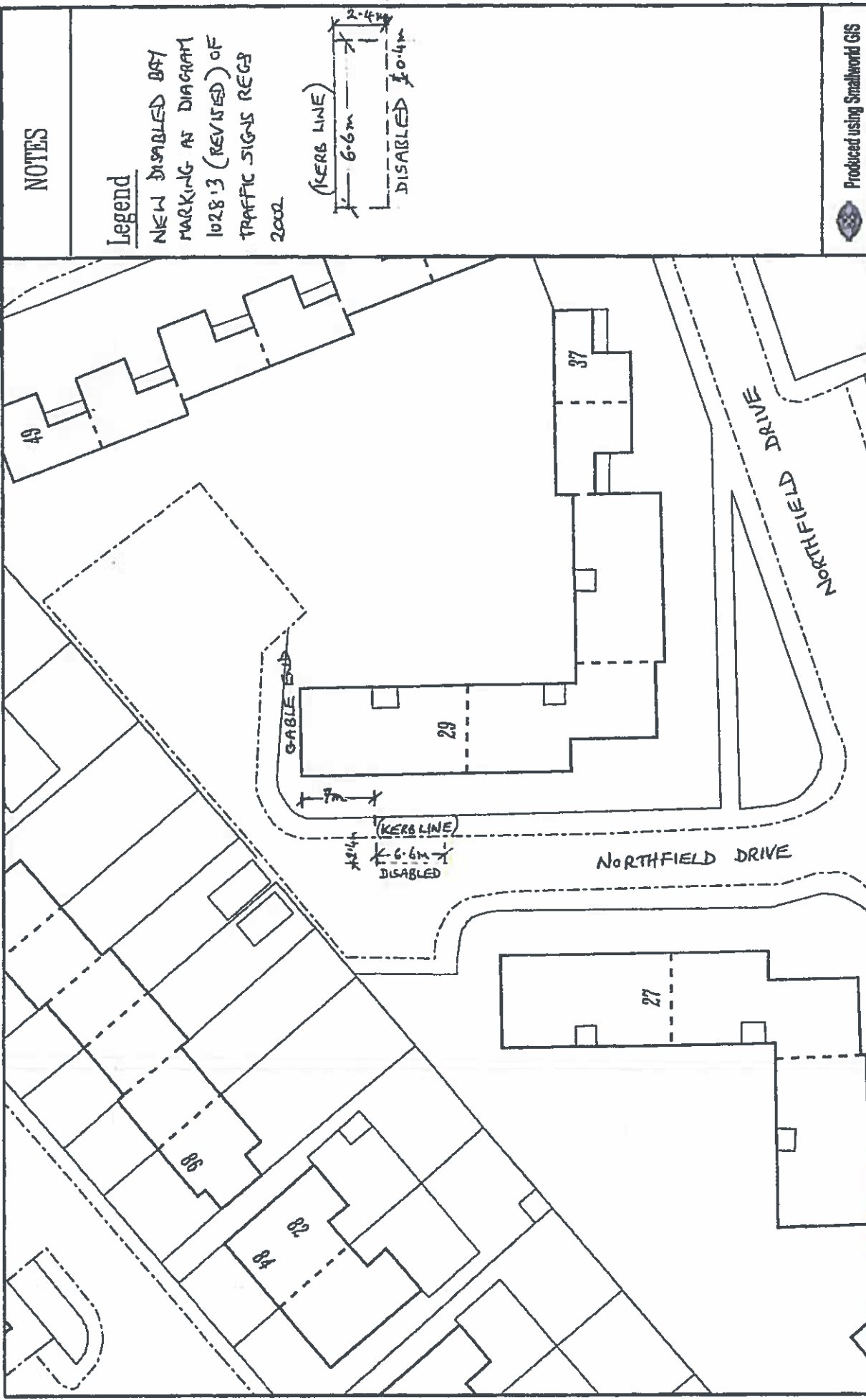
Dwg No:

NOTES

LEGEND

NEW DISABLED BAY
MARKING AS DIAGRAM
1028.3 (REVISED) OF
TRAFFIC SIGNS REGS 2002





EDINBURGH
 THE CITY OF EDINBURGH COUNCIL
 Services for Communities
 1 Cockburn Street, Edinburgh EH1 1ZJ
 Tel: 0131 226 2000

29/2 Northfield Drive
 New Disabled Bay

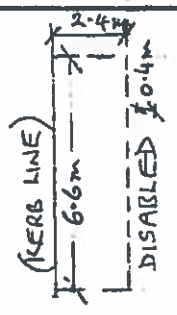
Scale: 1:500
 The material contained in this plan has been reproduced from an Ordnance Survey map with the permission of the Controller of HMSO. Crown Copyright.

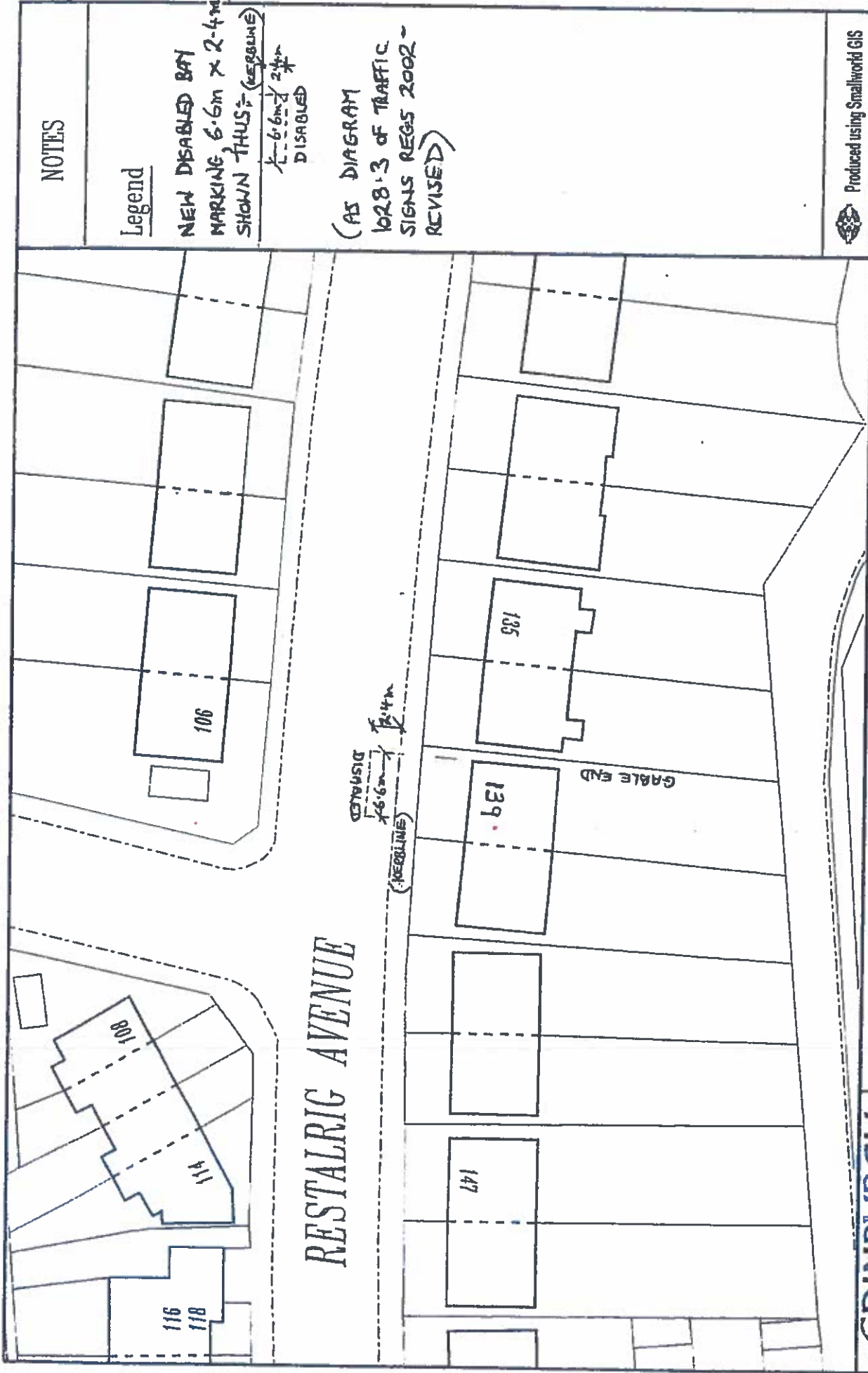
Date: 28/10/2015
 Drawn By: J. Newlands
 Drawing No:

Produced using Smallworld GIS

NOTES

Legend
 NEW DISABLED BAY
 MARKING AT DIAGRAM
 102813 (REVISED) OF
 TRAFFIC SIGNS REGS
 2002





NOTES

Legend

NEW DISABLED BAY
 MARKING 6.6m x 2.4m
 SHOWN THUS: (KEBLINE)
 6.6m x 2.4m
 DISABLED

(AS DIAGRAM
 1028.3 OF TRAFFIC
 SIGNS REGS 2002 ~
 REVISED)



Produced using Smallworld GIS

Date: 2/10/2015

Drawn By: J. Newlands

Drawing No:

Scale: 1:500

The material contained in this plot has been reproduced from an Ordnance Survey map with the permission of the Controller of HMSO. Crown Copyright.

EDINBURGH
 THE CITY OF EDINBURGH COUNCIL
 Services for Communities,
 1 Cockburn Street, Edinburgh EH1 1ZJ
 Tel: 0131 280 2000

No.139 Restalrig Avenue
 New Disabled Bay

Scale: 1:500

Scale: 1:500



NOTES

Legend

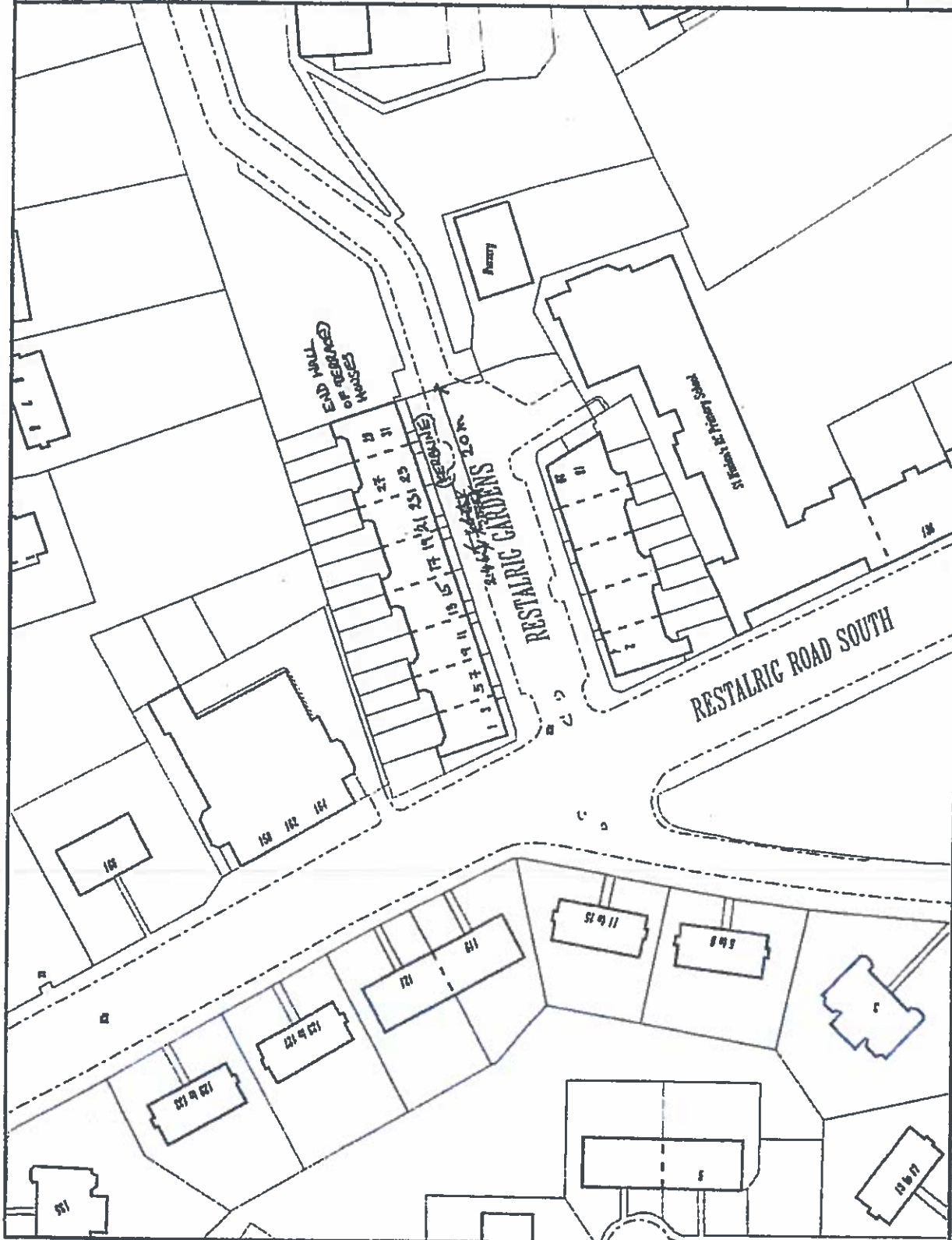
NEW DISABLED BAY
 MARKING, 6.6m x 2.4m,
 SHOWN THUS: (REBLINE)
 $\frac{2.4m}{6.6m}$
 TO BE MARKED AS DIAGRAM
 N° 1028.3 OF TRAFFIC
 SIGNS REGS 2002 (REVISED)
 [TO BE PLACED ON "MIDDLE
 THIRD" AREA OF PARKING]

Produced using Smallworld GIS

Date: 17/11/2015

Drawn By: J. Newlands

Drawing No:



NA

Scale: 1:1000

The material contained in this plan has been reproduced from an Ordnance Survey map with the permission of the Controller of HMSO. Crown Copyright.

**No 19 Restalrig Gardens
 New Disabled Bay Marking**

EDINBURGH
 THE CITY OF EDINBURGH COUNCIL
 Services for Communities,
 1 Cockburn Street, Edinburgh EH1 1ZJ
 Tel: 0131 220 2800

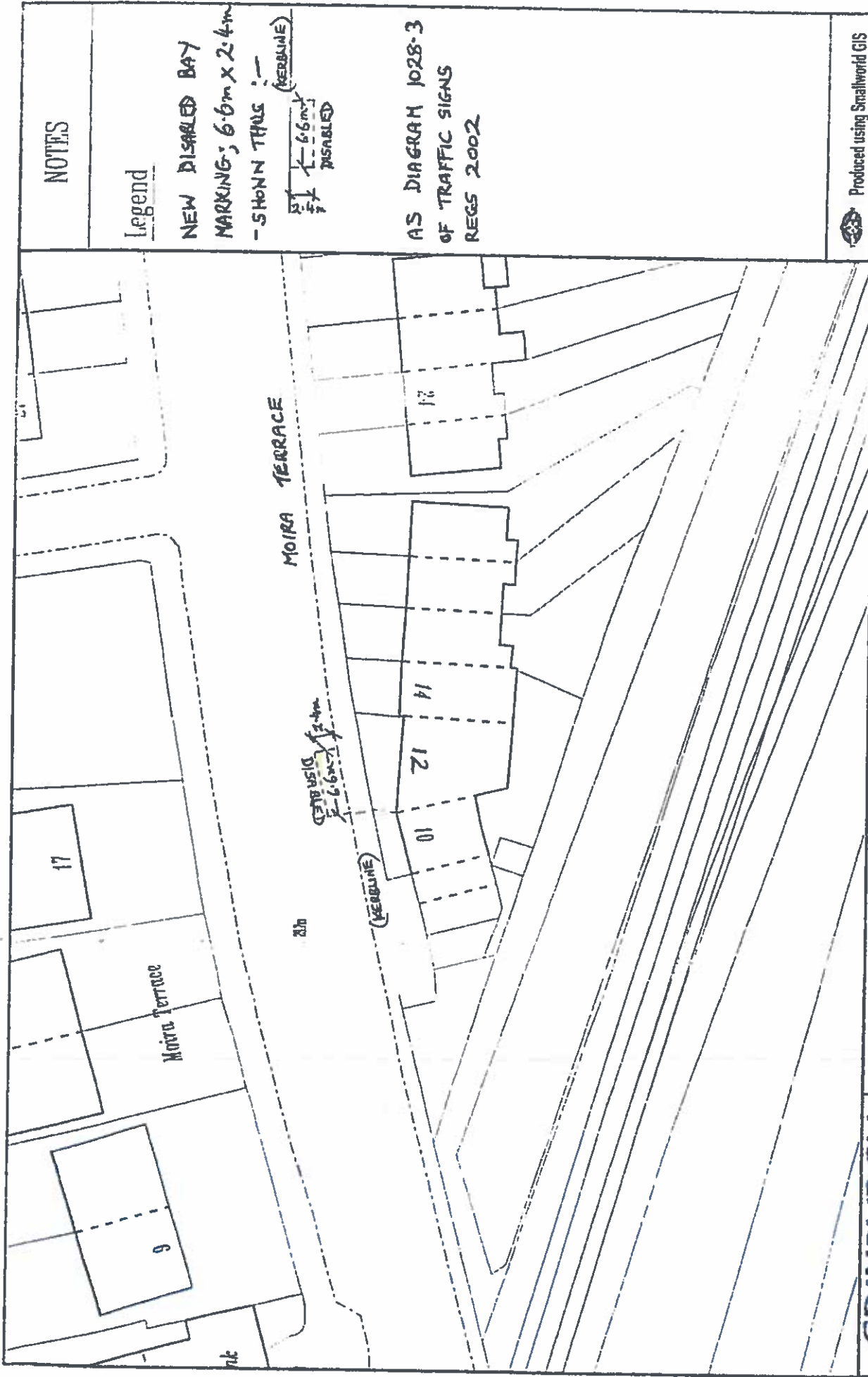
No 12 Moira Terrace
 New Disabled Bay

Scale: 1:500

The material contained in this drawing has been reproduced from an Ordnance Survey map with the permission of the Controller of HMSO, Crown Copyright.



Produced using Smallworld GIS
 Date: 20/11/2015
 Drawn By: J. Newlands
 Drawing No:



NOTES

Legend

NEW DISABLED BAY
 MARKING: 6.6m x 2.4m
 - SHOWN THUS :-
 (VERBINE)
 6.6m
 2.4m
 DISABLED

AS DIAGRAM 1028-3
 OF TRAFFIC SIGNS
 REGS 2002

NOTES

Legend

NEW DISABLED BAY
MARKING: 6.6m x 2.4m,

SHOWN THUS: (KERBLINE)

6.6m x 2.4m
DISABLED

(AS DIAGRAM 1025.3
OF TRAFFIC SIGNS
REGS 2002; REVISED)

Produced using Southworld GIS

Date: 30/09/2015

Drawn By: J. Newlands

Dwg No:



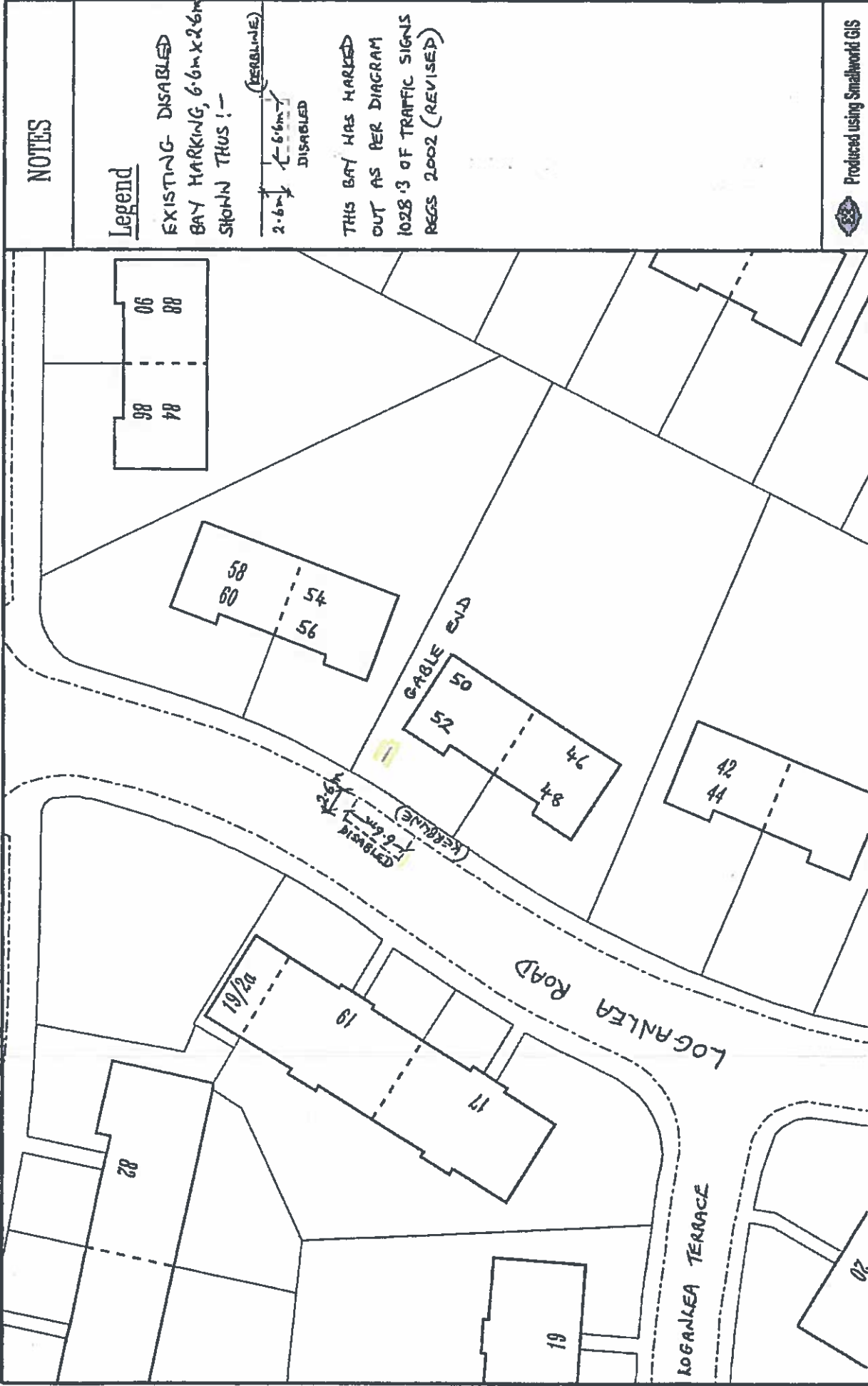
NA

1:500

The material contained in this plan has been prepared from an electronic survey and all the particulars of the Distribution of Sites, Crown Copyright.

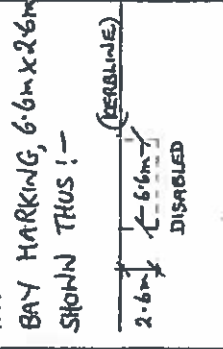
No. 7 Britwell Crescent
New Disabled Bay

EDINBURGH
THE CITY OF EDINBURGH COUNCIL
Services for Communities,
4 East Market Street, Edinburgh EH8 8JH
Tel: 0131 261 2000



NOTES

Legend
 EXISTING DISABLED BAY MARKING, 6.6m X 2.6m SHOWN THUS: -



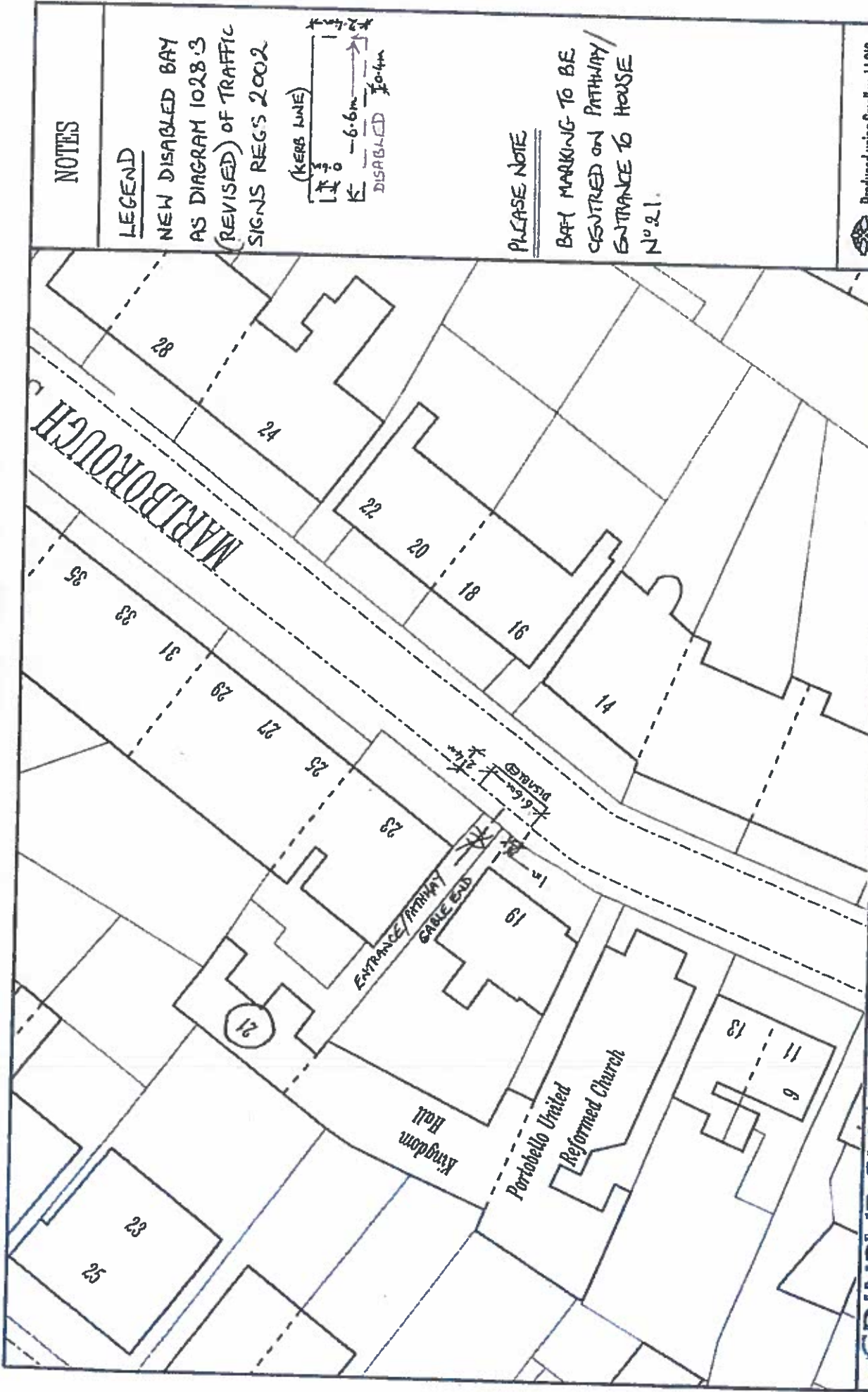
THIS BAY HAS MARKED OUT AS PER DIAGRAM 1028.3 OF TRAFFIC SIGNS REGS 2002 (REVISED)

Produced using Smallworld GIS
 Date: 22/05/2015
 Drawn By: J.Newlands
 Drawing No:

Scale: 1:500
 The material contained in this plan has been reproduced from an Ordnance Survey map with the permission of the Controller of HMSO, Crown Copyright.

**No 52 Loganlea Road
 Disabled Bay Marking**


EDINBURGH
 THE CITY OF EDINBURGH COUNCIL
 Services for Communities,
 1 Cockburn Street, Edinburgh, EH1 1TJ
 Tel: 011 202 2000



NOTES

LEGEND

NEW DISABLED BAY
AS DIAGRAM 1028.3
(REVISED) OF TRAFFIC
SIGNS REG'S 2002



PLEASE NOTE

BAY MARKING TO BE
CENTRED ON PATHWAY/
ENTRANCE TO HOUSE
Nº 21.



Produced using Smallworld GIS

Date: 02/03/2015

Drawn By: J. Newlands

Drawing No:

Scale: 1:500

The material contained in this plan has been reproduced from an Ordnance Survey map with the permission of the Controller of HMSO, Crown Copyright.

21 Marlborough Street, Portobello

New Disabled Bay Marking

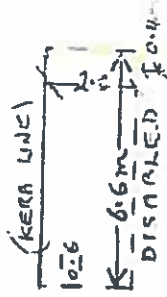
EDINBURGH
THE CITY OF EDINBURGH COUNCIL

Services for Communities
1 Coxburn Street, Edinburgh EH11 1ZJ
Tel: 0131 280 2200

NOTES

Legend

NEW DISABLED BAY AS
DIAGRAM 102B.3 (REVISED)
OF TRAFFIC SIGNS REGS 2002

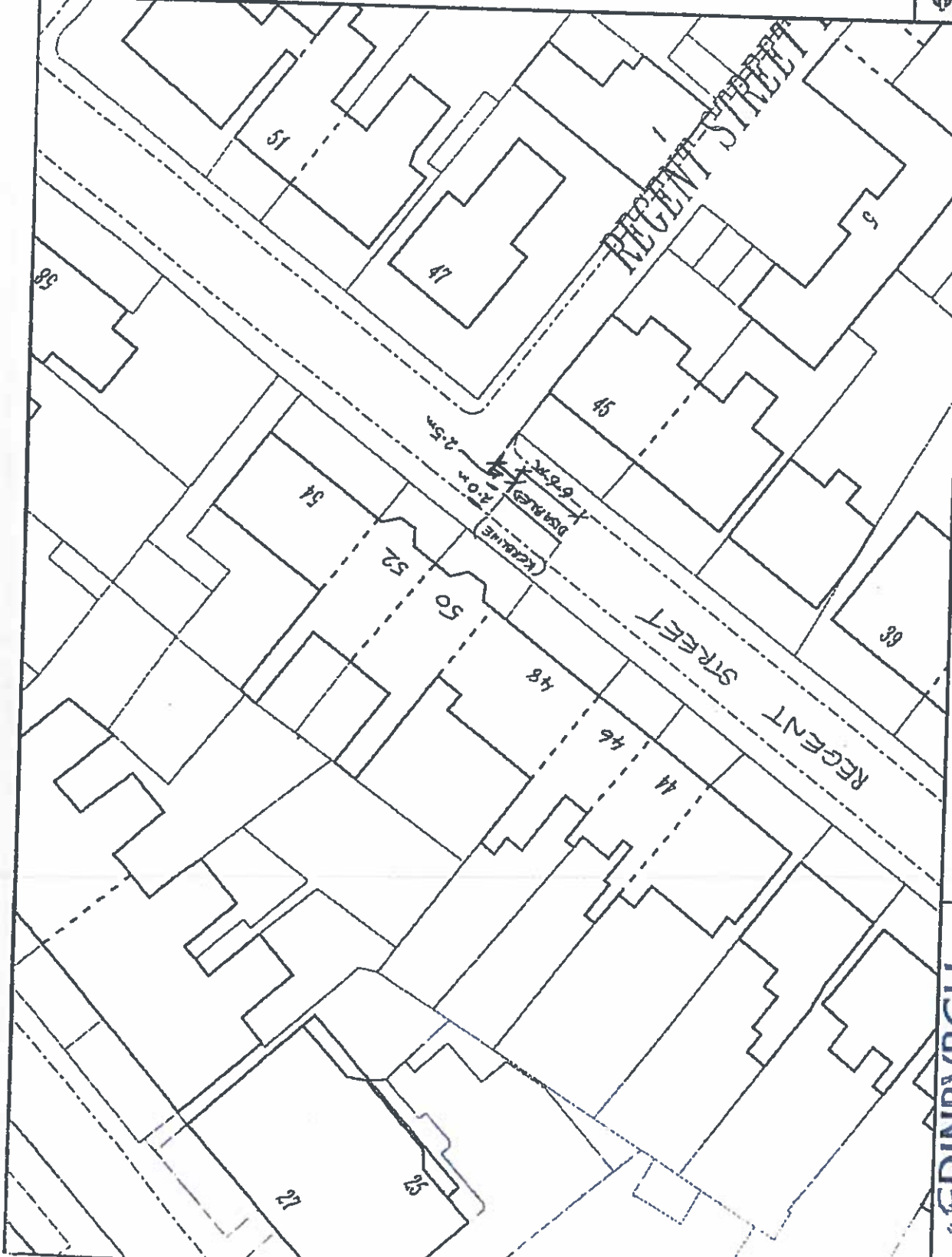


Produced using SeaWorld GIS

Date: 25/03/2015

Drawn By: J. Newlands

Dwg No:

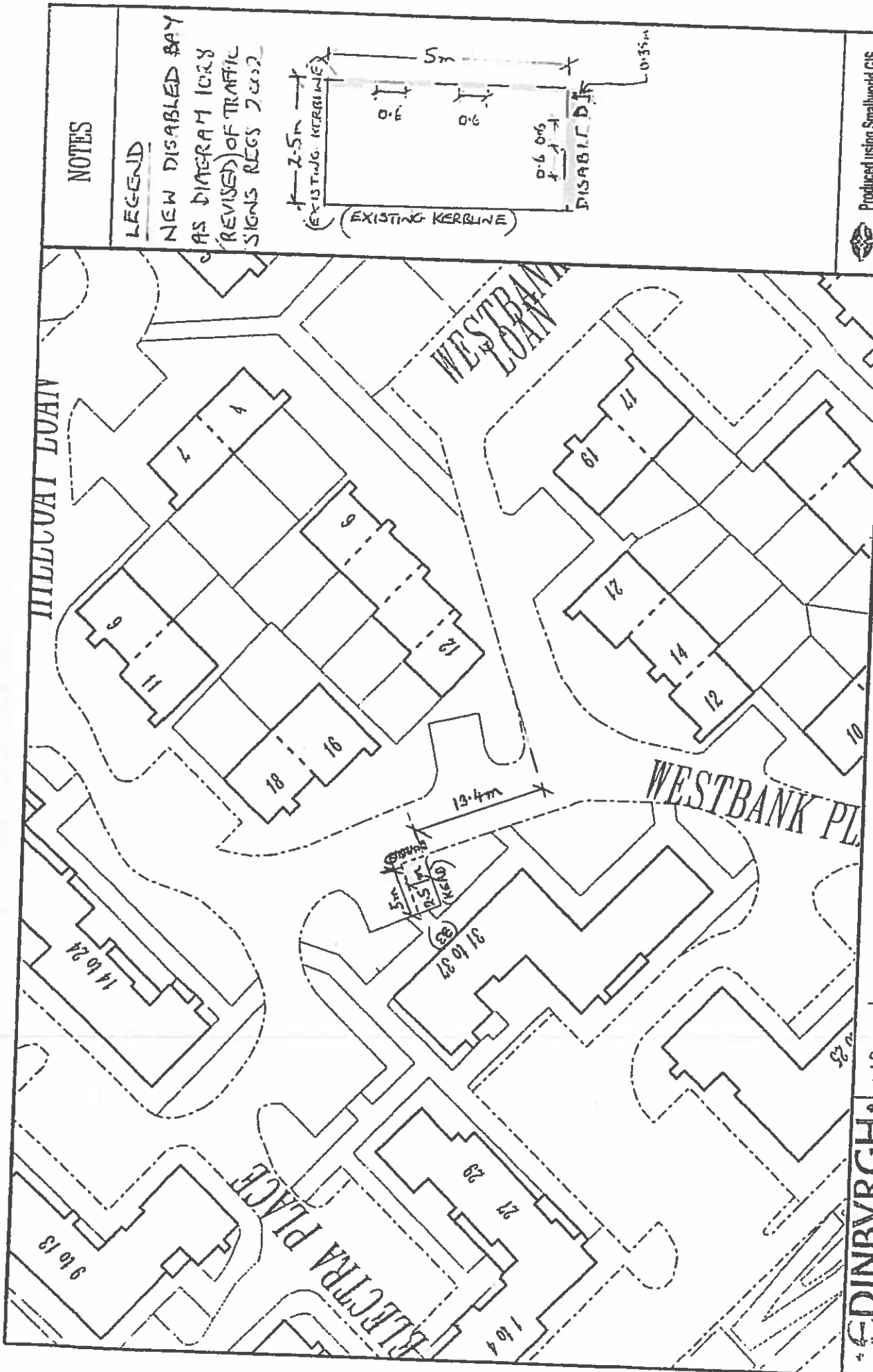


1:500

The material contained in this plan has been prepared from an Ordnance Survey map with the permission of the Controller of Maps. Crown Copyright.

No.50 Regent Street
Disabled Bay Marking

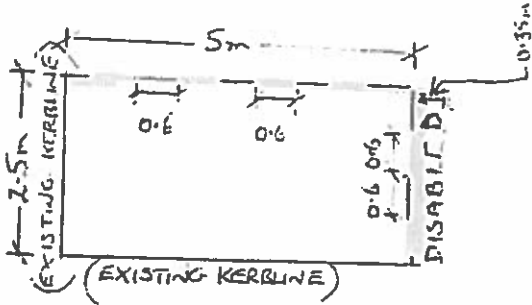
EDINBURGH
THE CITY OF EDINBURGH COUNCIL
Services for Communities,
1 East Market Street, Edinburgh EH3 1JH
Tel: 0131 206 2000



NOTES

LEGEND

NEW DISABLED BAY
AS DIAGRAM 1028
(REVISED) OF TRAFFIC
SIGNS REGS 2002



Produced using Smallworld GIS

Date: 14/04/2015

Drawn By:

Drawing No:

Scale: 1:500

NA

The material contained in this plot has been reproduced from an Ordnance Survey map with the permission of the Controller of HMSO, Crown Copyright.

N° 33/3 Westbank Place, Portobello

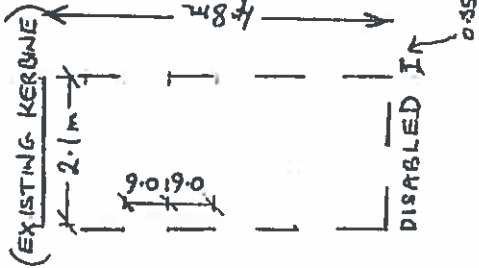
New Disabled Bay [end on type]

EDINBURGH
THE CITY OF EDINBURGH COUNCIL
Services for Communities,
1 Cockburn Street Edinburgh EH1 1ZJ
Tel: 011 297 2000

NOTES

Legend

NEW DISABLED BAY
AS DIAGRAM 1028.3
[REVISED] OF TRAFFIC
SIGNS REGS 2002



PLEASE NOTE:

NEW BAY TO BE MARKED
OUT ON 3rd EXISTING
PARKING BAY (MONO-
BLOCKS)

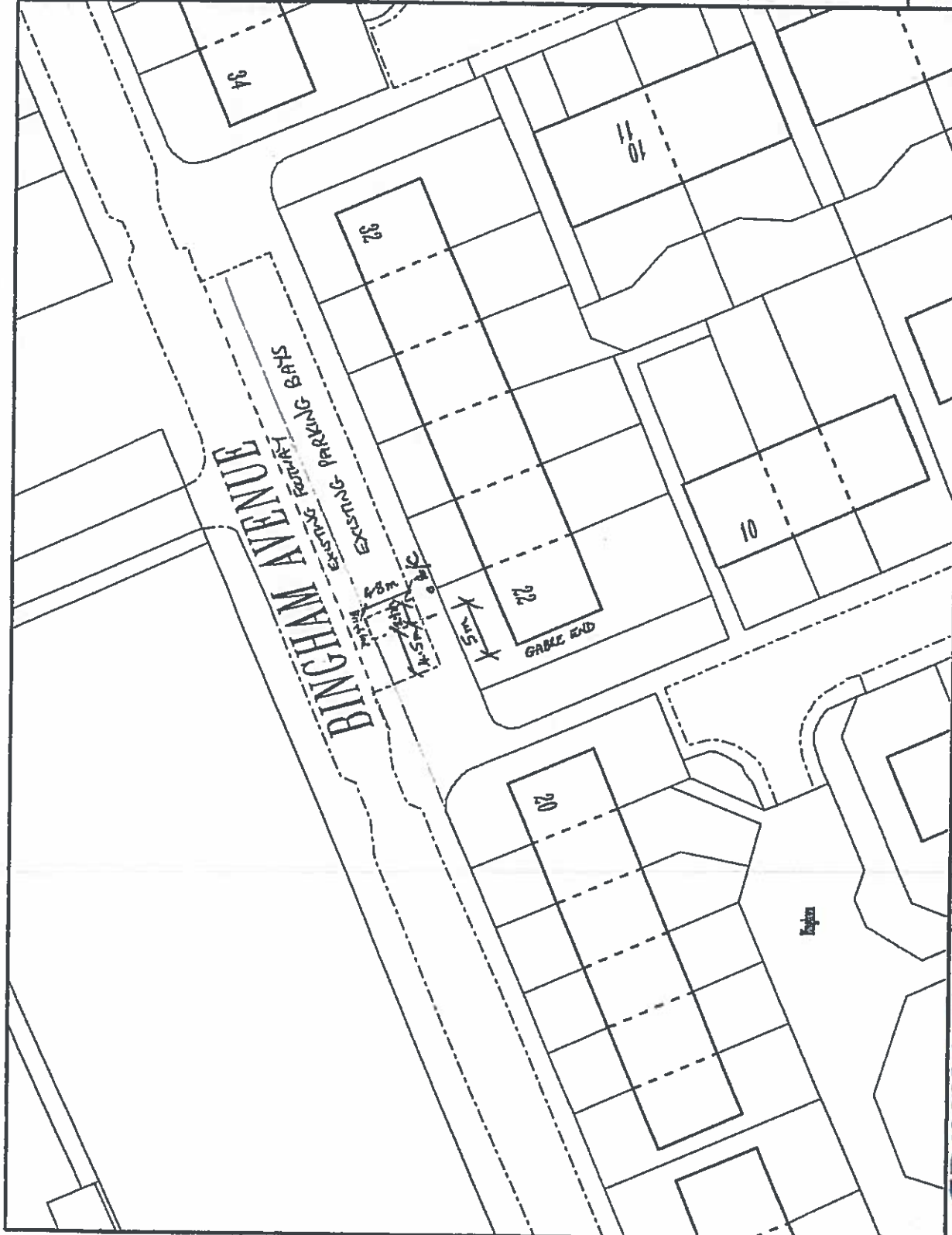


Produced using Smallworld GIS

Date: 07/05/2015

Drawn By:

Drawing No:



Scale: 1:500



The material contained in this plan has been reproduced from an Ordnance Survey map with the permission of the Controller of HMSO. Crown Copyright.

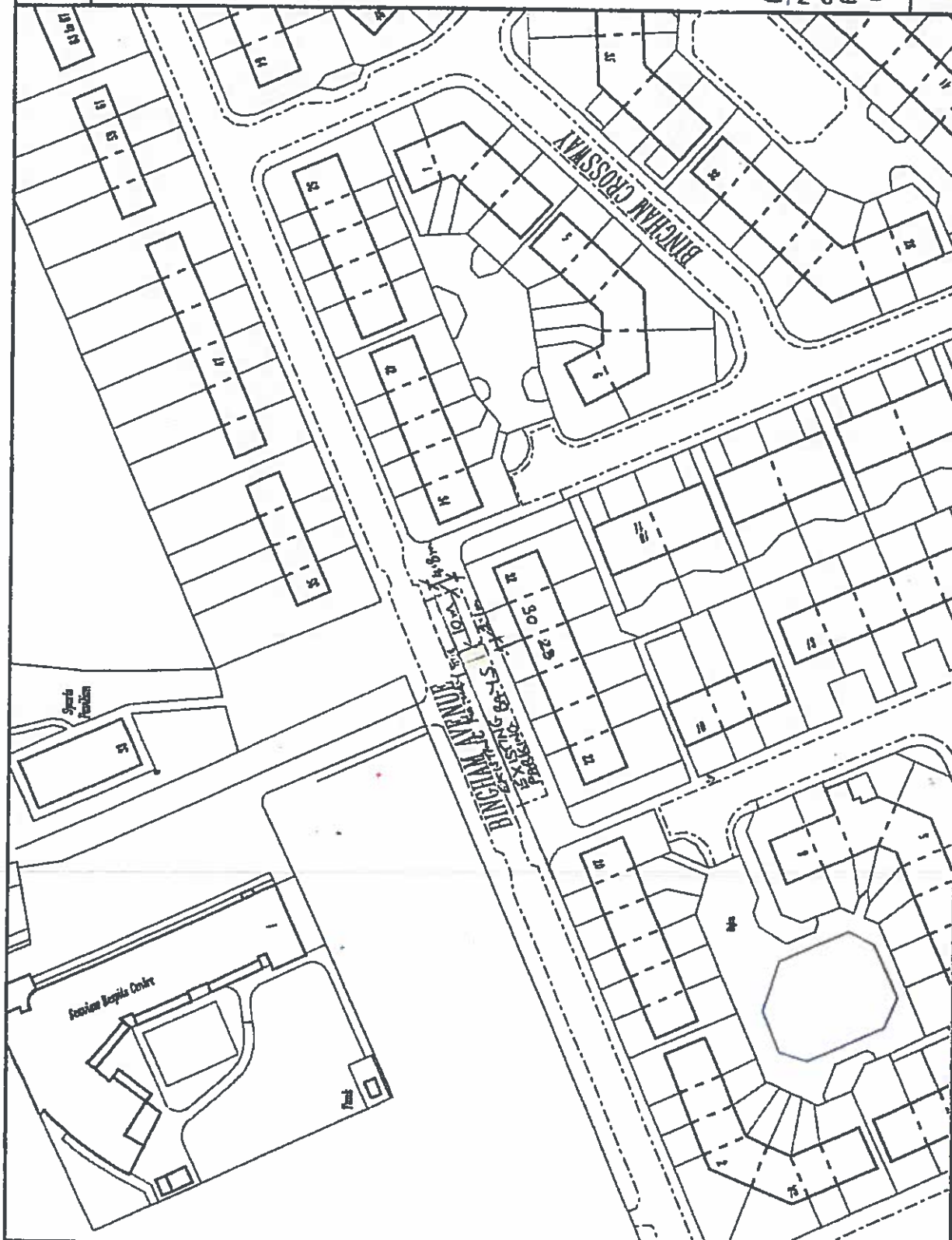
No 22 Bingham Avenue

New Disabled Bay Marking (end on)

EDINBURGH

THE CITY OF EDINBURGH COUNCIL

Services for Communities,
1 Cockburn Street Edinburgh EH1 1ZJ
Tel: 0131 286 2000



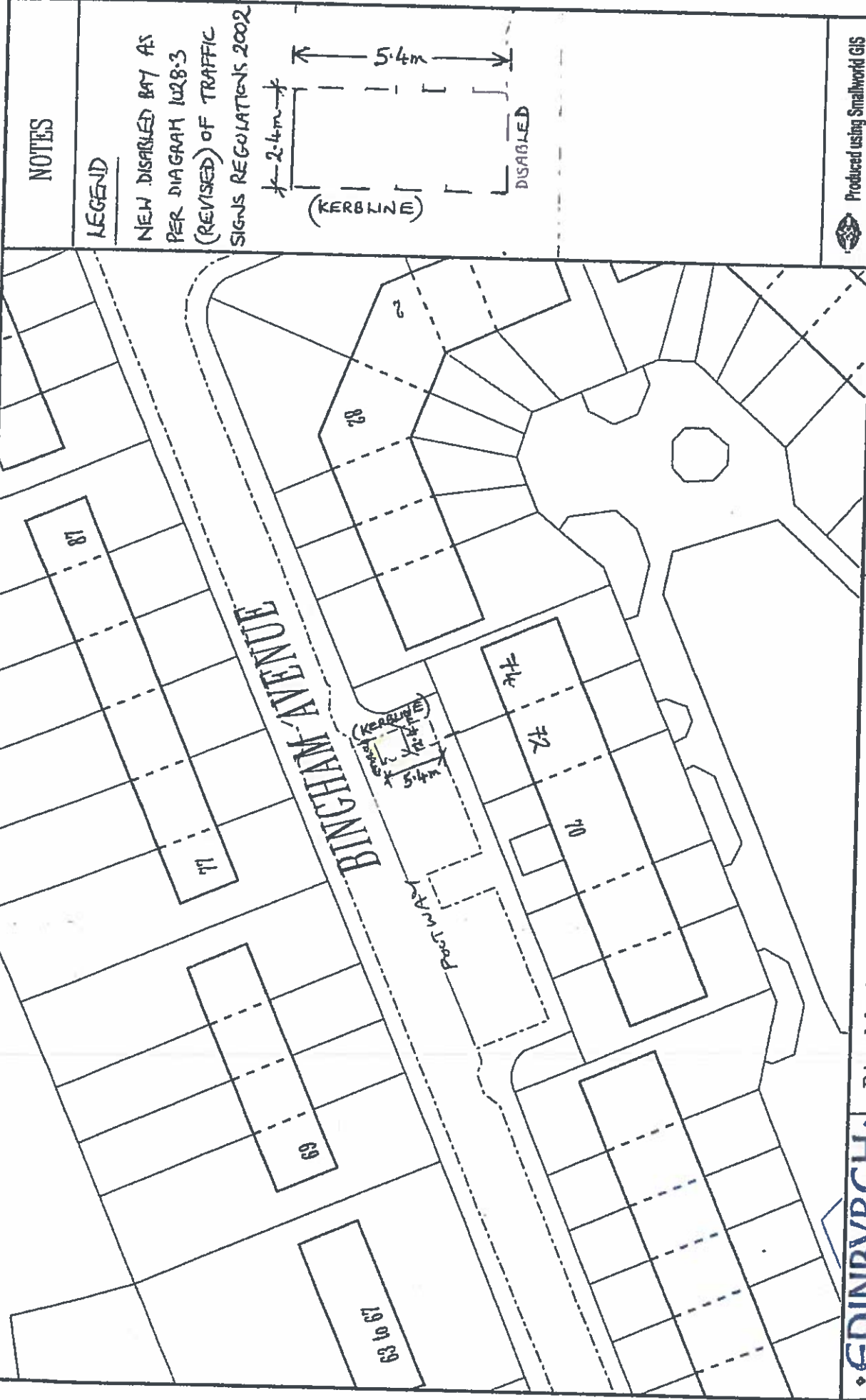
Scale: 1:1000

The material contained in this plan has been reproduced from an Ordnance Survey map with the permission of the Controller of HMSO. Crown Copyright.

No 30 Bingham Avenue
 New Disabled Bay Marking

EDINBURGH
 THE CITY OF EDINBURGH COUNCIL
 Services for Communities
 1 Cockburn Street, Edinburgh EH1 1ZJ
 Tel: 0131 200 2000

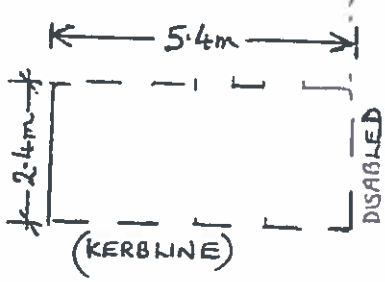
<p>NOTES</p>	<p>Legend</p> <p>New Disabled Bay - longitudinal (to be marked within existing concrete block paving) To be as Diagram 1028.3 of Traffic Signs Regs 2002 (Revised)</p> <p>(EXISTING KERBUDE) 2.1m 4.8m 9.0m 7 DISABLED</p> <p>PLEASE NOTE NEW BAY TO BE MARKED OUT ON SITE EXISTING PARKING BAY - FROM END (approx 10 metres)</p>	<p>Produced using Smallworld GIS</p> <p>Date: 09/09/2015</p> <p>Drawn By: J. Newlands</p> <p>Drawing No:</p>
---------------------	--	--



NOTES

LEGEND

NEW DISABLED BAY AS PER DIAGRAM 1028.3 (REVISED) OF TRAFFIC SIGNS REGULATIONS 2002



Produced using Smallworld GIS

Date: 06/11/2014

Drawn By: J. Newlands

Drawing No:

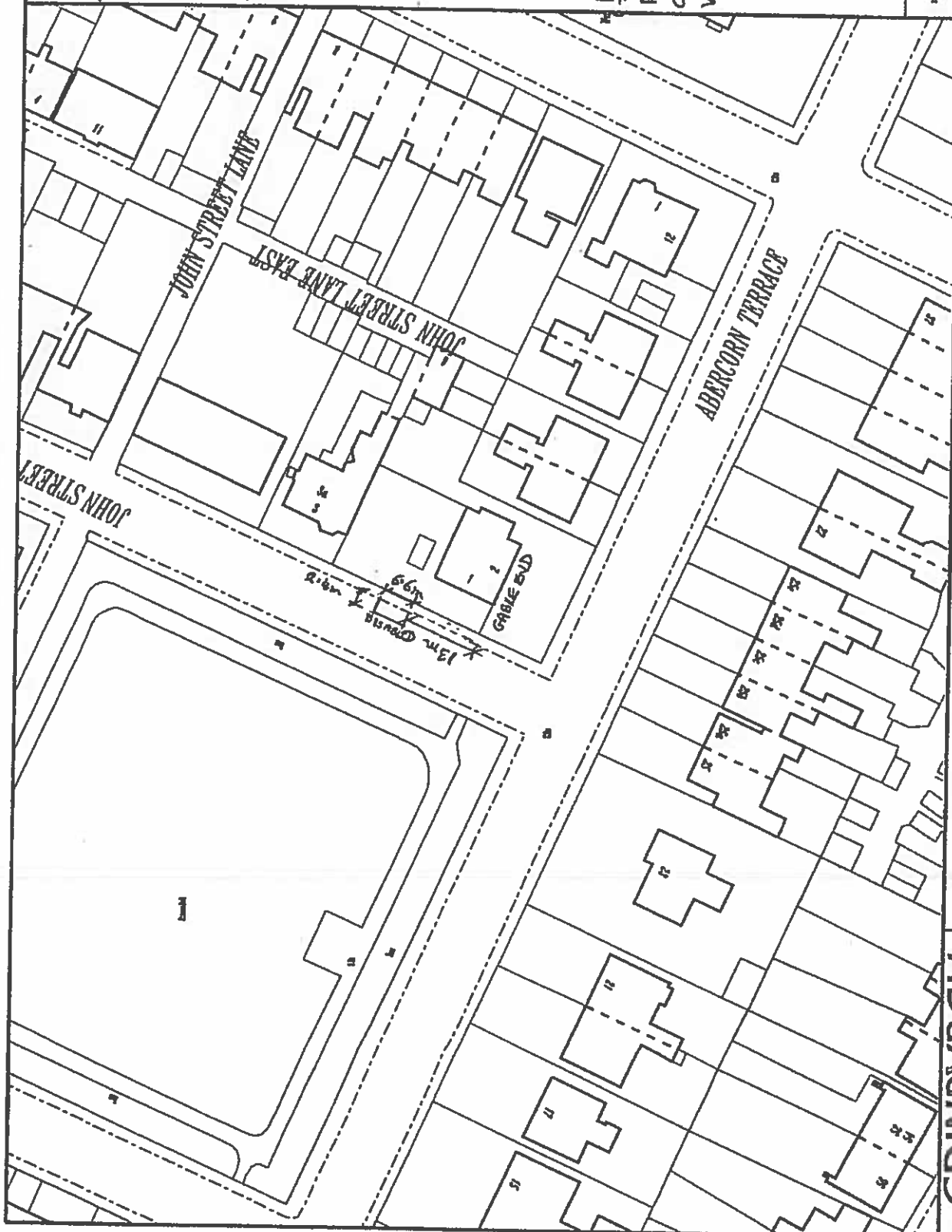


Scale: 1:500

The material contained in this plan has been reproduced from an Ordnance Survey map with the permission of the Controller of HMSO. Crown Copyright.

Disabled Parking Bay
74 Bingham Avenue

EDINBURGH
THE CITY OF EDINBURGH COUNCIL
Services for Communities
1 Cockburn Street, Edinburgh EH1 1ZJ
Tel: 0131 226 2000

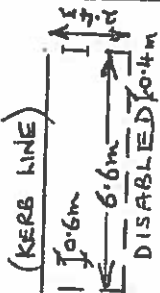


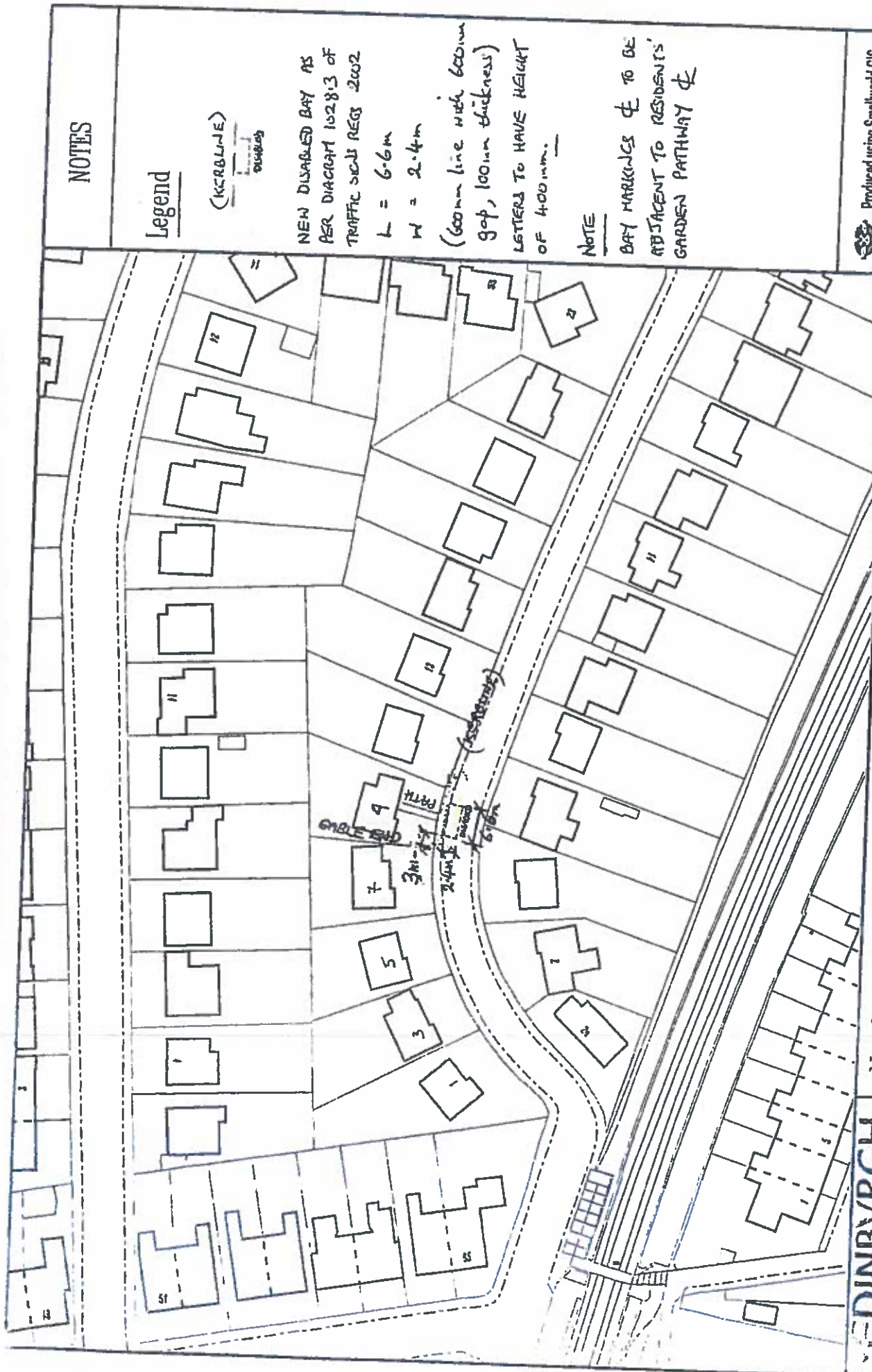
EDINBURGH
 THE CITY OF EDINBURGH COUNCIL
 Services for Communities,
 1 Cockburn Street Edinburgh EH1 1ZJ
 Tel: (0131) 280 2000

Nº 1 John Street, Portobello
 New Disabled Bay Marking

Scale: 1:1000
 The material contained in this plan has been reproduced from an Ordnance Survey map with the permission of the Controller of HMSO, Crown Copyright.


Scale: 1:1000
 North Arrow

<p>NOTES</p>	<p><u>Legend</u> NEW DISABLED BAY AS DIAGRAM 1028.3 (REVISED) OF TRAFFIC SIGNS REGS 2002</p> <p>(KERB LINE)  10.6m 6.6m DISABLED 6.6m</p> <p><u>PLEASE NOTE:</u> BAY MARKING TO BE CENTRED ON EXISTING VEHICULAR ACCESS</p>	<p>Produced using Smallworld GIS</p> <p>Date: 30/04/2015</p> <p>Drawn By:</p> <p>Drawing No:</p>
--------------	--	--



NOTES

Legend



NEW DISABLED BAY AS PER DIAGRAM 1028.3 OF TRAFFIC SIGNS REGS 2002

L = 6.6m

W = 2.4m

(600mm line with 600mm gap, 100mm thickness) LETTERS TO HAVE HEIGHT OF 400mm.

NOTE

BAY MARKINGS TO BE ADJACENT TO RESIDENTS' GARDEN PATHWAY

EDINBURGH
 THE CITY OF EDINBURGH COUNCIL
 Services for Communities
 1 Cockburn Street, Edinburgh EH1 1ZJ
 Tel: 011 292 2000

No 9 Collesdene Crescent
Disabled Bay Marking

Scale: 1:1000



The material contained in this plan has been reproduced from an Ordnance Survey map with the permission of the Controller of HMSO, Crown Copyright.

Produced using Smallworld GIS

Date: 10/02/2015

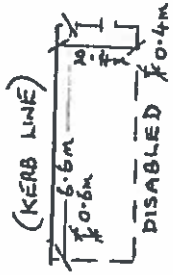
Drawn By: J. Newlands

Drawing No:

NOTES

Legend

NEW DISABLED BAY
MARKING AS DIAGRAM
10.28.3 (REVISED) OF
TRAFFIC SIGNS REGS 2002



Produced using Smallworld GIS

Date: 24/06/2015

Drawn By: J. Newlands

Drawing No:



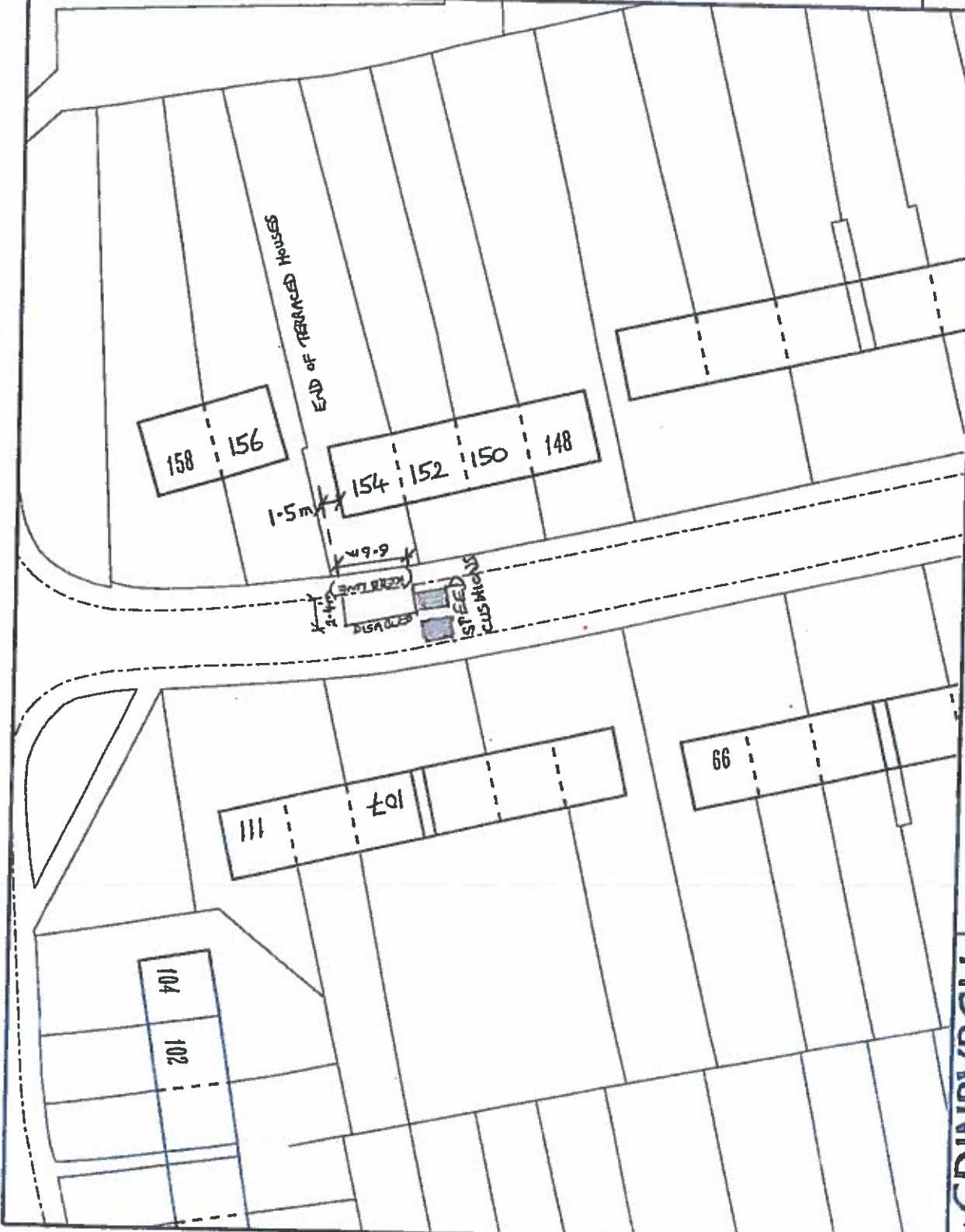
Scale: 1:500

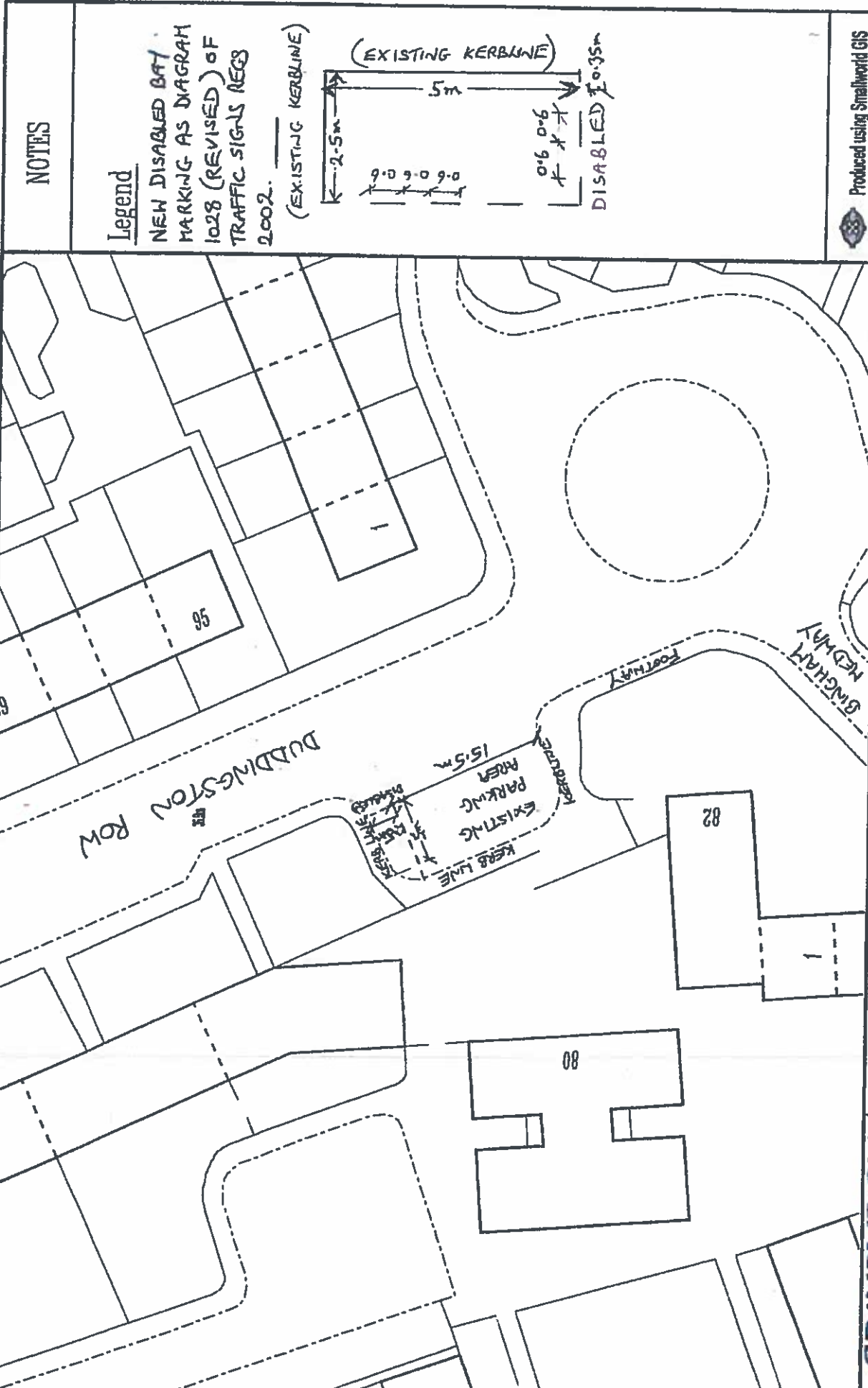
The material contained in this plot has been reproduced from an Ordnance Survey map with the permission of the Controller of HMSO, Crown Copyright.

New Disabled Bay
107 Magdalene Gardens (Opp.)

EDINBURGH
THE CITY OF EDINBURGH COUNCIL

Services for Communities,
1 Cockburn Street, Edinburgh EH1 1TJ
Tel: 0131 202 2000





Produced using Smallworld GIS

Date: 08/07/2015

Drawn By: J. Newlands

Drawing No:

Scale: 1:500

The material contained in this plan has been reproduced from an Ordnance Survey map with the permission of the Controller of HMSO, Crown Copyright.

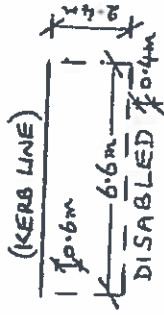
New Disabled Bay Marking
No. 82/1 Duddingston Row

EDINBURGH
 THE CITY OF EDINBURGH COUNCIL
 Services for Communities
 1 Cochrane Street, Edinburgh EH1 1ZJ
 Tel: 0131 220 2800

NOTES

Legend

NEW DISABLED BAY MARKING
AS DIAGRAM 1028.3 (REVISED)
OF TRAFFIC SIGNS REGS 2002



Produced using Southwold GIS

Date: 27/05/2015

Drawn By: J. Newlands

Dwg No:

R1 Sub Sta

END OF TERRACED HOUSES

BAILIE PATH



1:500

N

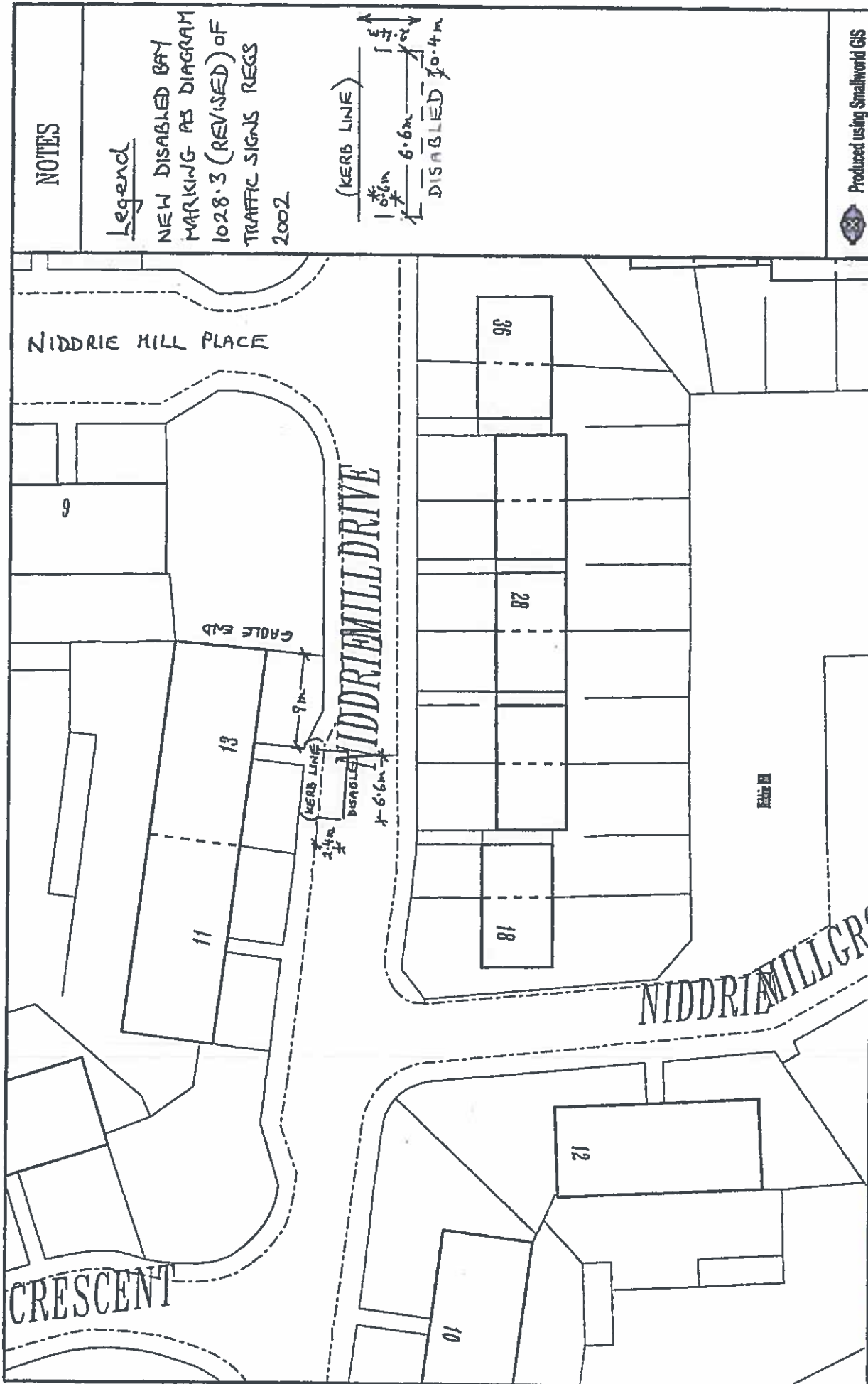
The material contained in this plan has been prepared in accordance with the provisions of the Copyright, Designs and Patents Act 1988.

New Disabled Bay
No 10 Bailie Path

EDINBURGH
THE CITY OF EDINBURGH COUNCIL
Services for Communities
4 East Market Street, Edinburgh EH1 1DN
Tel: 011 202 2000

21

1b
1c



Produced using Smallworld GIS

Date: 14/07/2015
 Drawn By:
 Drawing No:

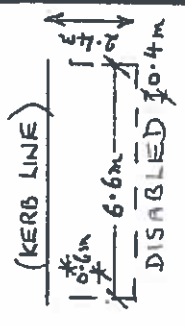
Scale: 1:500
 The material contained in this plan has been reproduced from an Ordnance Survey map with the permission of the Controller of HMSO, Crown Copyright.

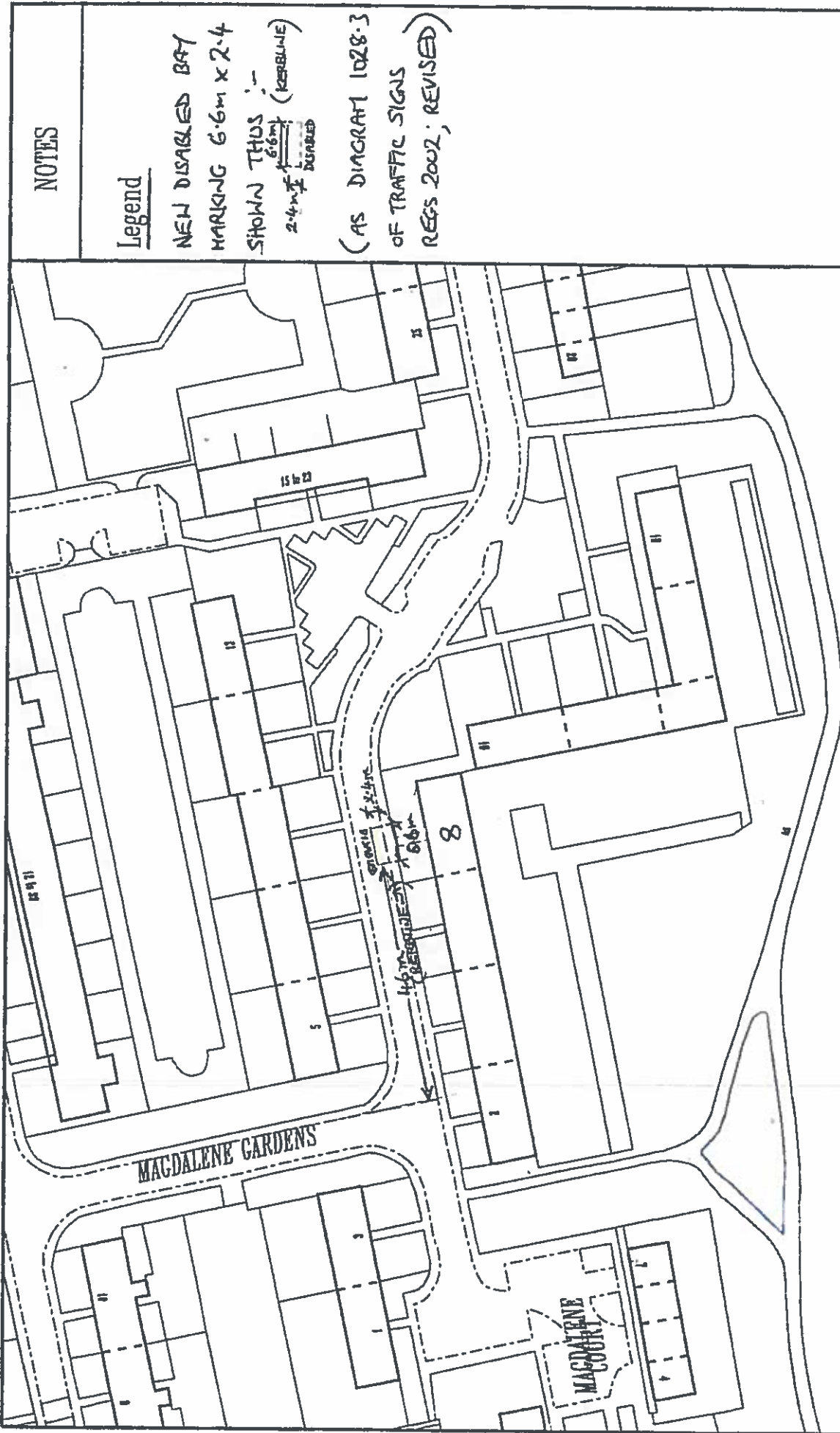
NEW DISABLED BAY MARKING
 N°13a NIDDRIE MILL DRIVE

EDINBURGH
 THE CITY OF EDINBURGH COUNCIL
 Services for Communities
 1 Colinton Road, Edinburgh EH11 7JL
 Tel: 0131 280 2900

NOTES

Legend
 NEW DISABLED BAY
 MARKING AS DIAGRAM
 1028.3 (REVISED) OF
 TRAFFIC SIGNS REGS
 2002





NOTES

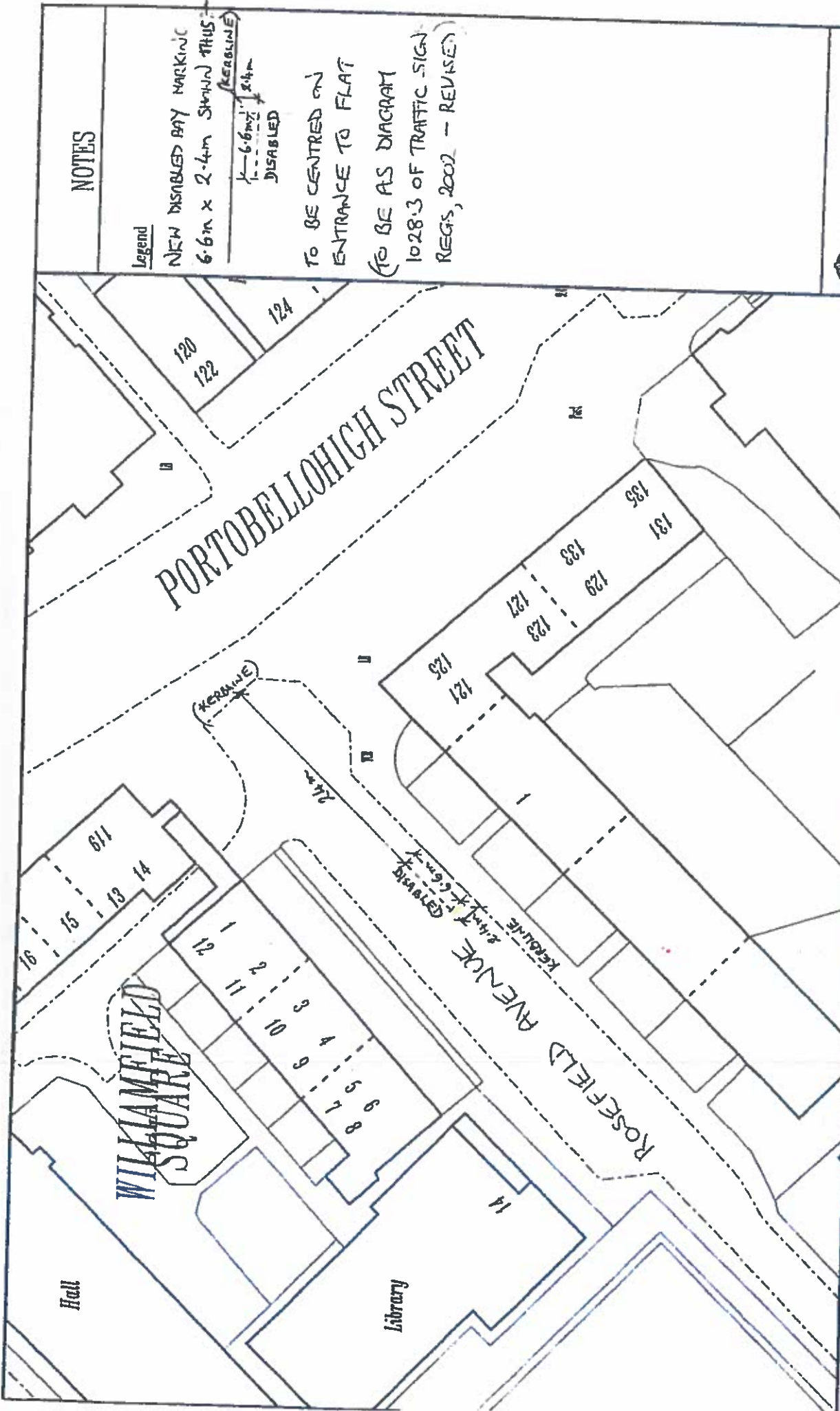
Legend
 NEW DISABLED BAY
 MARKING 6.6m x 2.4
 SHOWN THUS :-
 6.6m
 2.4m
 KERBLINE
 DISABLED
 (AS DIAGRAM 1028.3
 OF TRAFFIC SIGNS
 REGS 2002; REVISED)

Produced using Smallworld GIS
 Date: 10/09/2015
 Drawn By:
 Drawing No:

Scale: 1:1000
 NA
 The material contained in this plan has been reproduced from an Ordnance Survey map with the permission of the Controller of HMSO, Crown Copyright.

No 8/2 Magdalene Gardens
 New Disabled Bay Marking

• EDINBURGH •
 THE CITY OF EDINBURGH COUNCIL
 Services for Communities,
 1 Cockburn Street, Edinburgh EH1 1ZJ
 Tel: 0131 286 2000



NOTES

Legend

NEW DISABLED BAY MARKING
 6.6m x 2.4m STAINED THUS:
 (KERBLINE)
 6.6m x 2.4m
 DISABLED

TO BE CENTRED ON
 ENTRANCE TO FLAT
 (TO BE AS DIAGRAM
 1028.3 OF TRAFFIC SIGN
 REGS, 2002 - REVISED)

Produced using Smallworld GIS

Date: 30/09/2015

Drawn By: J. Newlands

Dwg No:

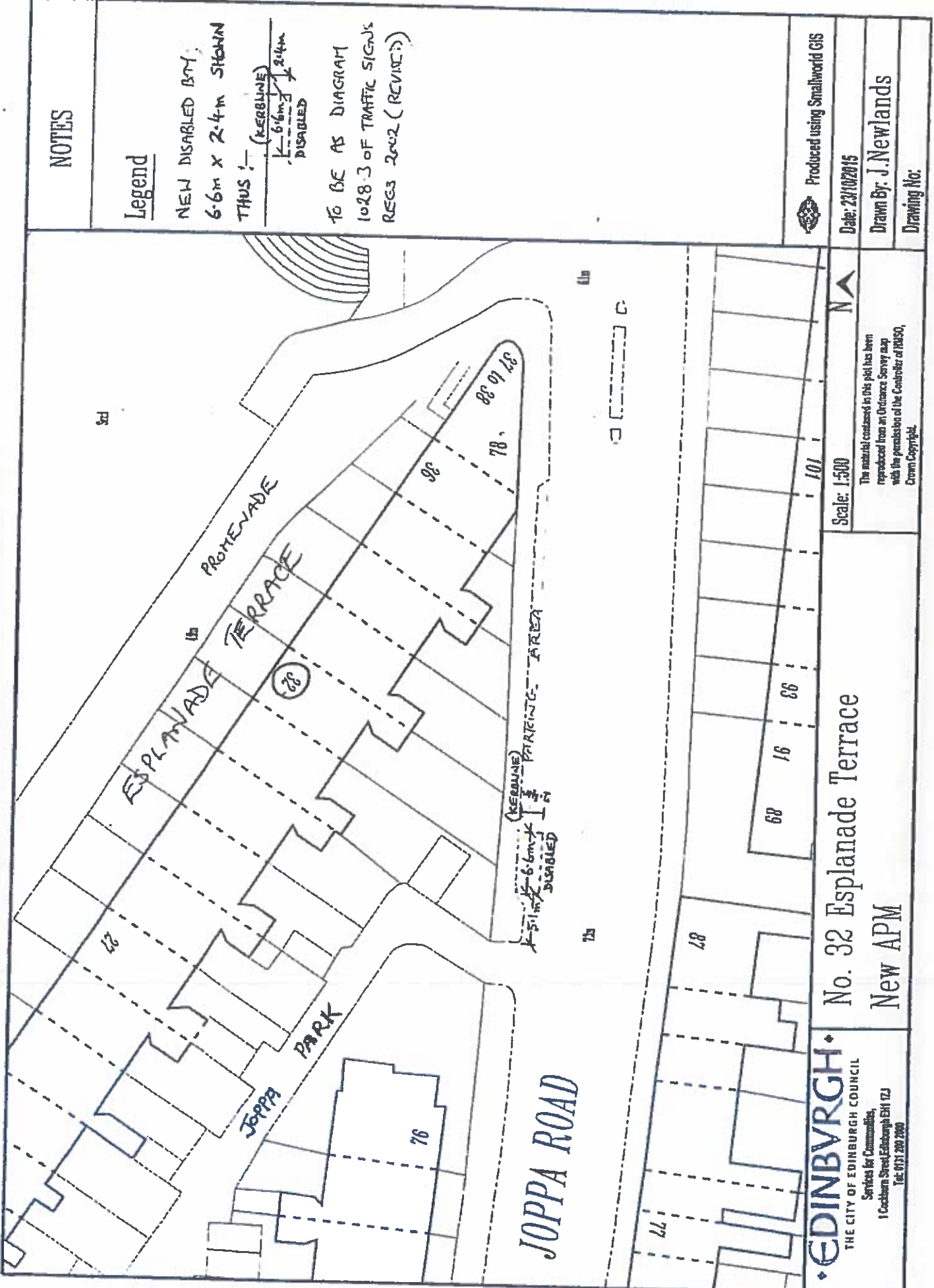
N

1:500

The copyright material in this plan has been reproduced from an Ordnance Survey map with the permission of the Controller of Her Majesty's Stationery Office.

1/1 Rosefield Avenue
 New Disabled Bay

EDINBURGH
 THE CITY OF EDINBURGH COUNCIL
 Services for Communities
 4 East Market Street, Edinburgh EH1 1DN
 Tel: 0131 289 2000



NOTES

Legend

NEW DISABLED BAY
 6.6m x 2.4m SHOWN
 THUS :- (KERBLINE)
 6.6m x 2.4m
 DISABLED

TO BE AS DIAGRAM
 1028.3 OF TRAFFIC SIGNS
 REGS 2002 (REVISED)

Produced using Smallworld GIS

Date: 23/10/2015

Drawn By: J.Newlands

Drawing No:

Scale: 1:500


The material contained in this plan has been reproduced from an Ordnance Survey map with the permission of the Controller of HMSO, Crown Copyright.

EDINBURGH
 THE CITY OF EDINBURGH COUNCIL
 Services for Communities,
 1 Cockburn Street, Edinburgh EH1 1JZ
 Tel: 0131 220 2000

No. 32 Esplanade Terrace
 New APM

NOTES

Legend

NEW DISABLED BAY
 MARKING, SHOWN THUS:-

 TO BE 6.6m x 2.4m
 (AS DIAGRAM 1028.3 OF
 TRAFFIC SIGNS REGS
 2002 - REVISED)

Produced using Southword GIS

Date: 22/09/2015

Drawn By: J. Newlands

Dwg No:

N

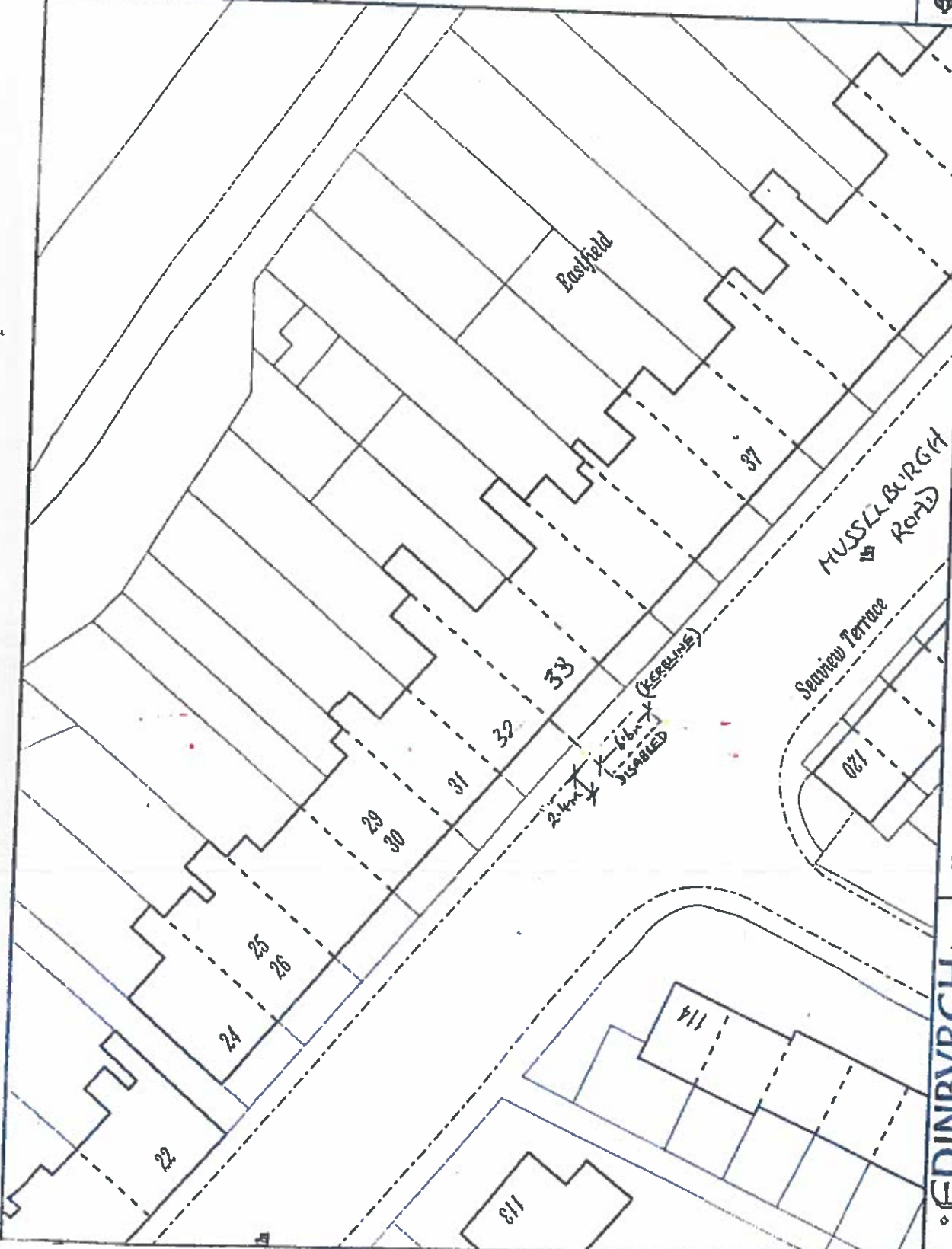
1:500

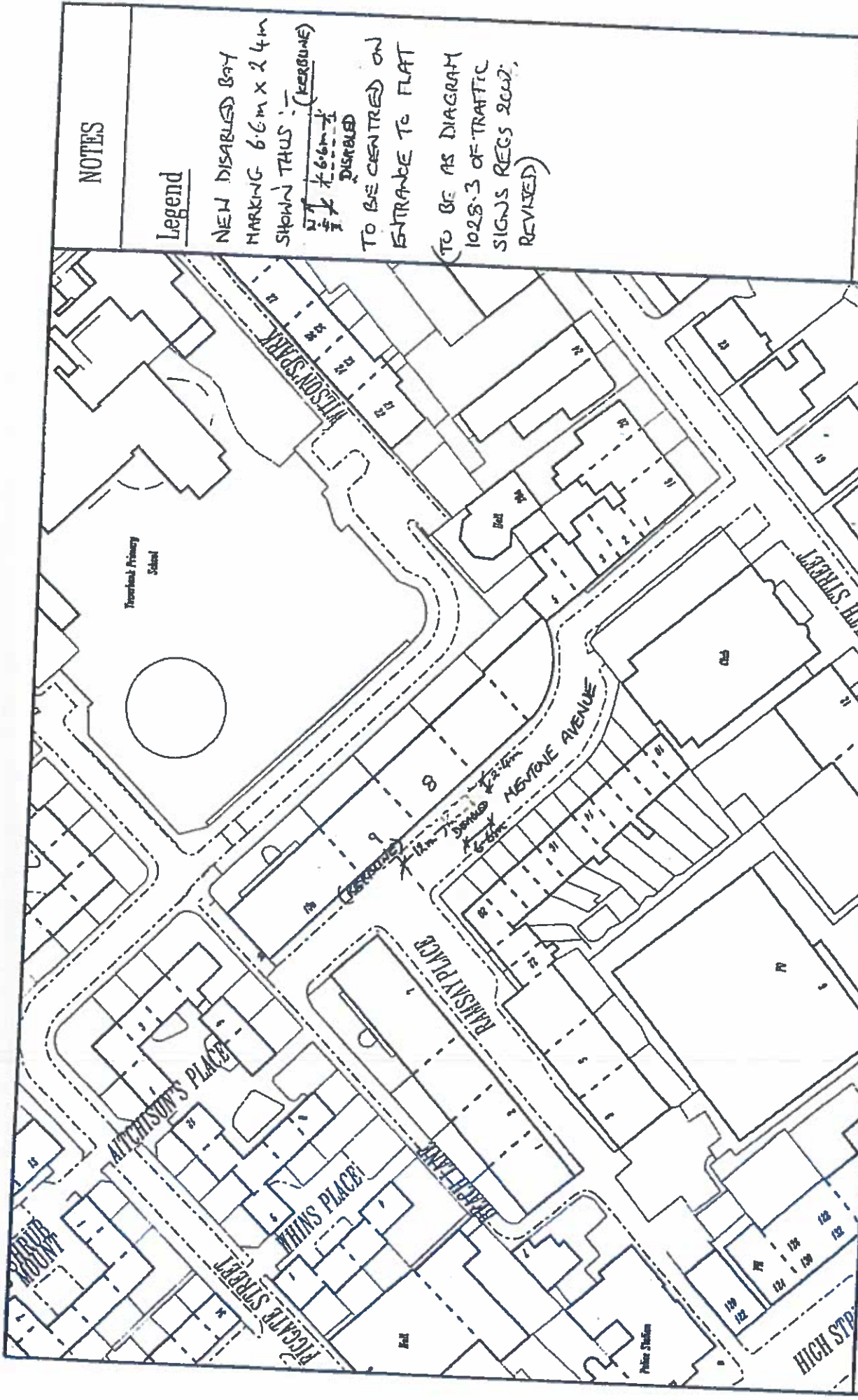
The material contained in this plan has been prepared from an electronic copy of the original drawing with the permission of the Controller of Her Majesty's Stationery Office.

No 33 Eastfield, Joppa
 New Disabled Bay

EDINBURGH


THE CITY OF EDINBURGH COUNCIL
 Services for Communities,
 4 East Market Street, Edinburgh EH1 1DN
 Tel: 0131 208 2000





NOTES

Legend

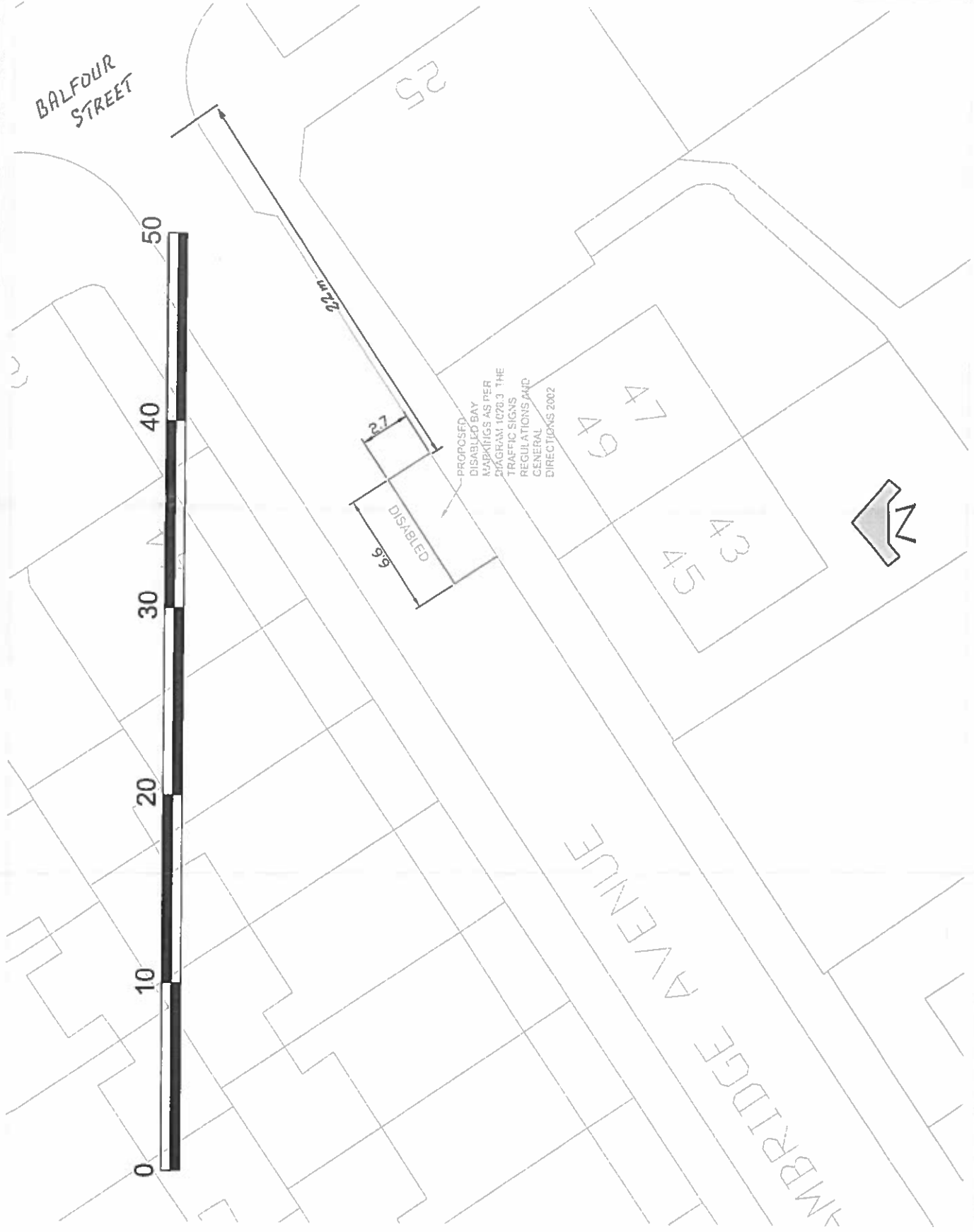
NEW DISABLED BAY
 MARKING 6.6m x 2.4m
 SHOWN THUS:  (KERBSTONE)
 DISABLED
 TO BE CENTRED ON
 ENTRANCE TO FLAT
 (TO BE AS DIAGRAM
 1028.3 OF TRAFFIC
 SIGNS RECS 2002,
 REVISED)

Produced using Smallworld GIS
 Date: 09/09/2015
 Drawn By: J.Newlands
 Drawing No:

Scale: 1:1000
 The material contained in this plan has been reproduced from an Ordnance Survey map with the permission of the Controller of HMSO. Crown Copyright.

**No 8/3 Mentone Avenue
 New Disabled Bay Markings**

EDINBURGH
 THE CITY OF EDINBURGH COUNCIL
 Services for Communities
 1 Cochrane Street, Edinburgh EH1 1ZJ
 Tel: 0131 200 2000



NOTES:
 MR MARCUS PEAK
 47 CAMBRIDGE AVENUE
 FROM A POINT 0.0 METRES FROM
 THE EAST GABLE OF 47
 CAMBRIDGE AVENUE,
 WESTWARDS FOR A DISTANCE OF
 6.6 METRES AND WHICH HAS A
 WIDTH THROUGHOUT OF 2.7
 METRES

This plan is reproduced from Ordnance Survey records and
 the copyright in the data contained therein is reserved
 by the Ordnance Survey. It is reproduced here by permission
 of the Ordnance Survey. It is not to be used for any other
 purpose without the prior written permission of the Ordnance Survey.
 Ordnance Survey is a registered trademark of the Ordnance Survey.
 100020208 (2011)

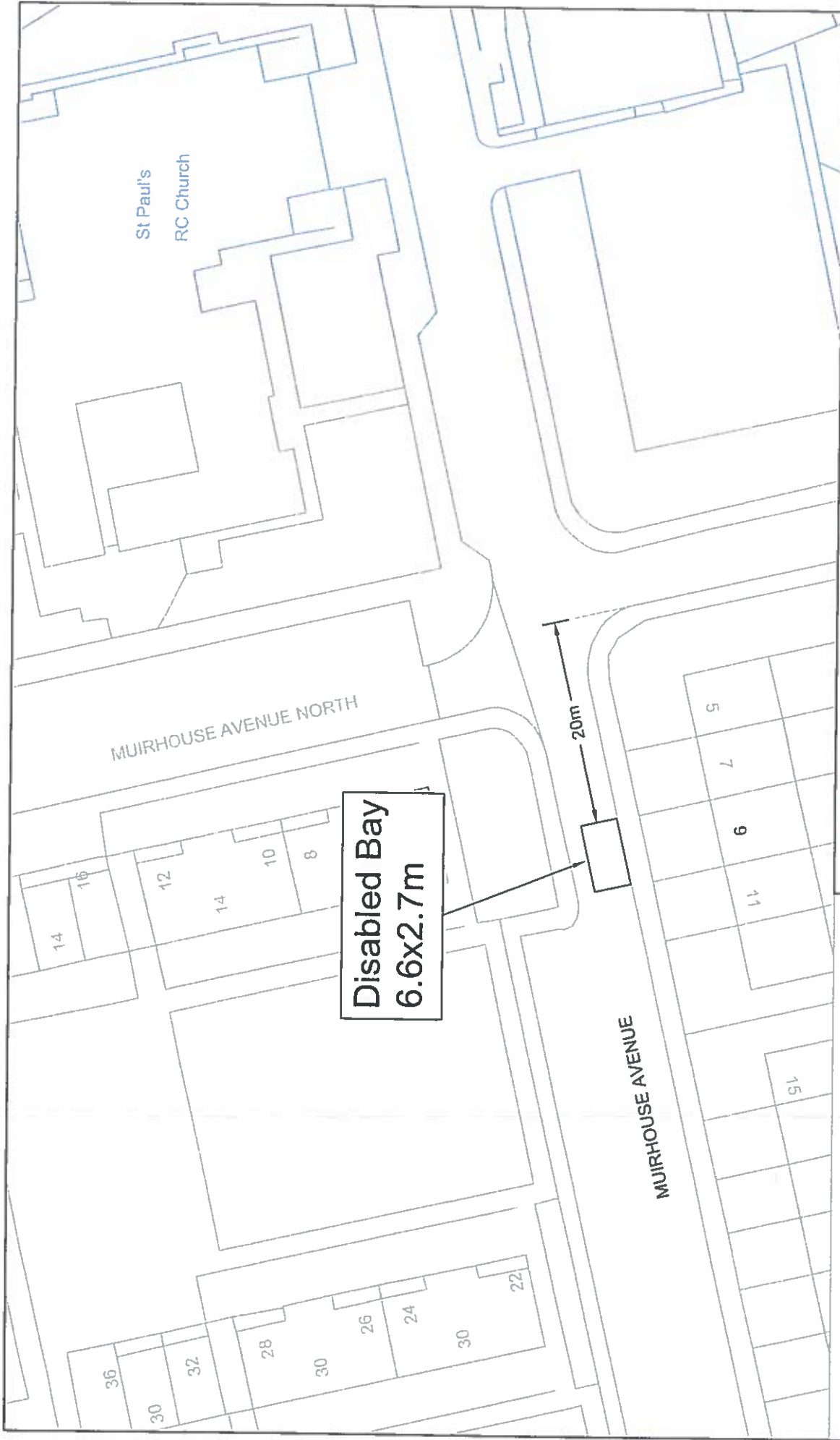
NO.	DATE	BY	REVISION

EDINBURGH
 THE CITY OF EDINBURGH COUNCIL

SERVICES FOR COMMUNITIES
 The City of Edinburgh Council
 City Chambers, 329 High Street
 Edinburgh, EH1 1YJ
 Telephone: 0131 200 2000

47 CAMBRIDGE AVENUE
 DISABLED BAY

Date: 02/04/2011
 Issue: 1.00/01/11
 Scale: A1
 Drawn by: EK
 Checked by: EK



SERVICES FOR COMMUNITIES
The City of Edinburgh Council
8 West Pilton Gardens
Edinburgh EH4 4DP
Tel. No. 0131 529 5050

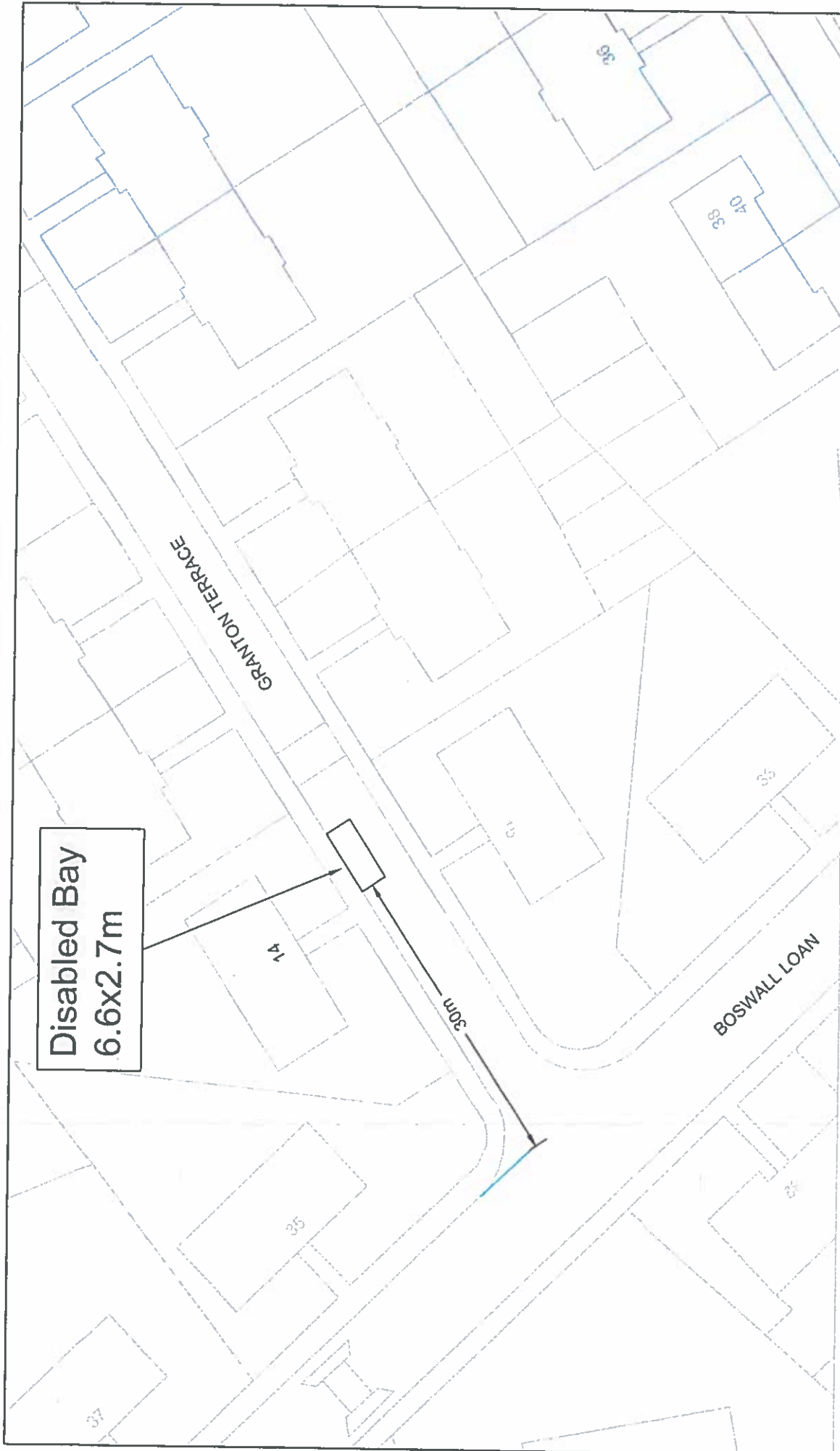
SERVICES FOR COMMUNITIES
NORTH NEIGHBOURHOOD
ROAD SERVICES

9 Muirhouse Avenue Disabled Bay

Date: 11/2015
Scale: 1:500

Drawn By: Laura Russett
Checked By: Neil MacFartane

DRG NO. RS/MuirhouseAvenueDB/LR15



14/1 Granton Terrace



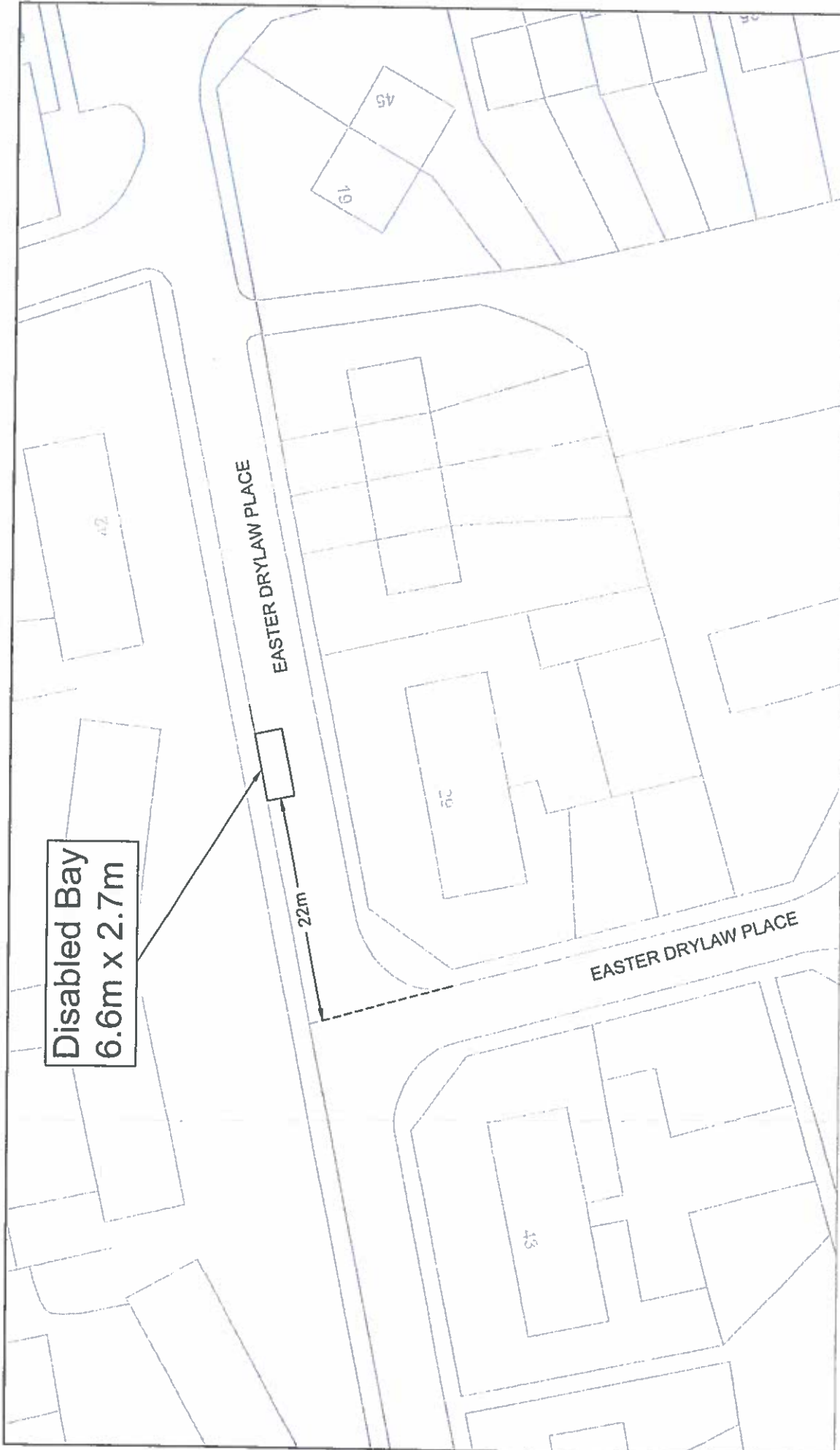
SERVICES FOR COMMUNITIES
The City of Edinburgh Council
8 West Pilton Gardens
Edinburgh EH4 4DP
Tel. No. 0131 529 5050

SERVICES FOR COMMUNITIES
NORTH NEIGHBOURHOOD
ROAD SERVICES

Date: LR/2015
Scale: 1:500

Drawn By: Laura Russell
Checked By: Neil MacFatlane

DRG NO. RS/N/DisabledBay/LR15



Disabled Bay
6.6m x 2.7m

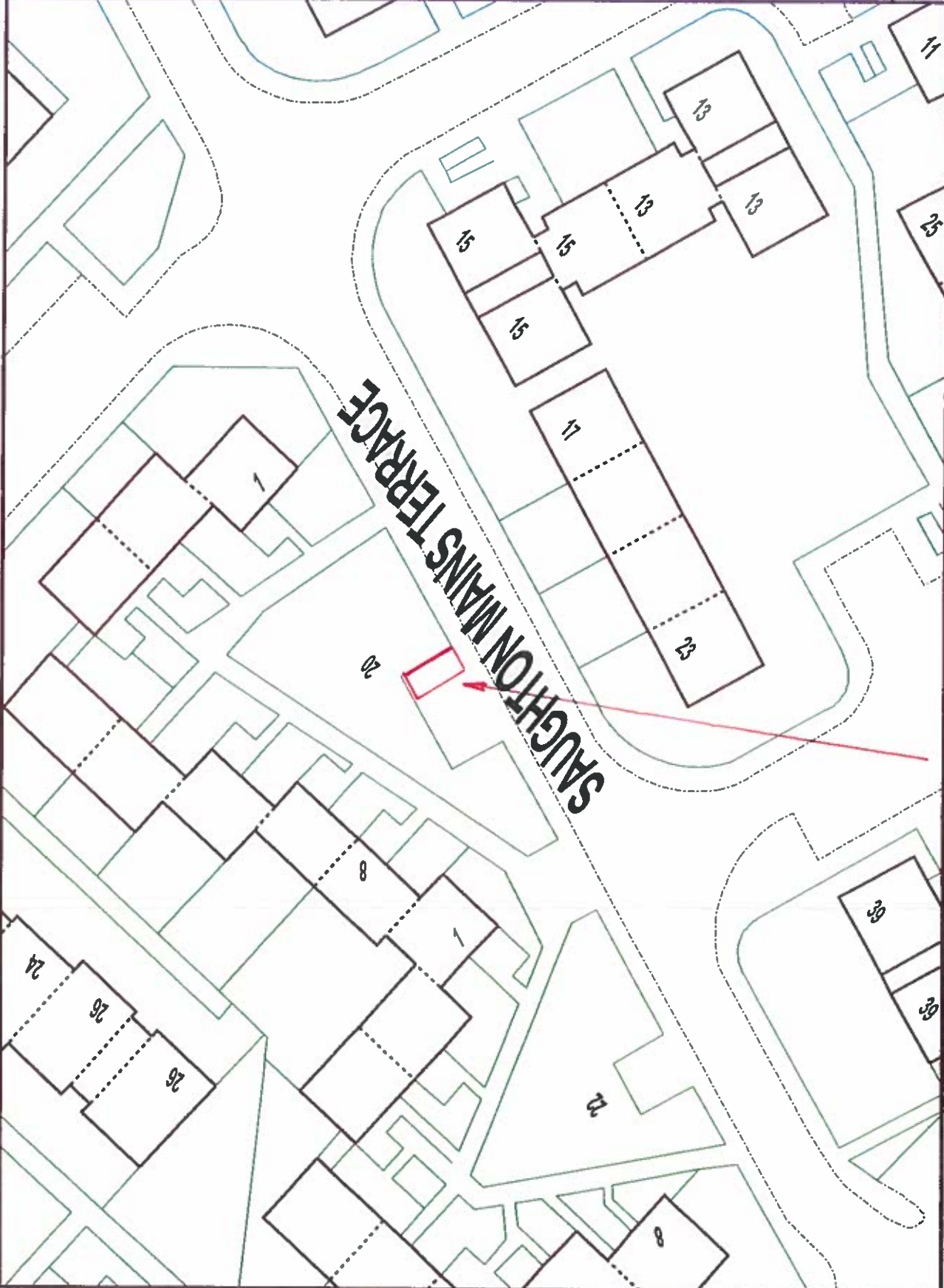
EASTER DRYLAW PLACE

EASTER DRYLAW PLACE

22m

		29/2 Easter Drylaw Place Disabled Bay	
SERVICES FOR COMMUNITIES The City of Edinburgh Council 8 West Pilton Gardens Edinburgh EH4 4DP Tel. No. 0131 529 5050		Date: 01/2016 Scale: 1:500	
SERVICES FOR COMMUNITIES NORTH NEIGHBOURHOOD ROAD SERVICES		Drawn By: Laura Russell Checked By: Neil MacFartane	
DRG NO. RS/N/EasterDrylawPlace/LR16			

NOTES



Produced using Smallworld GIS



Date: 13/10/2015

Drawn By:

Dwg No:

1:500



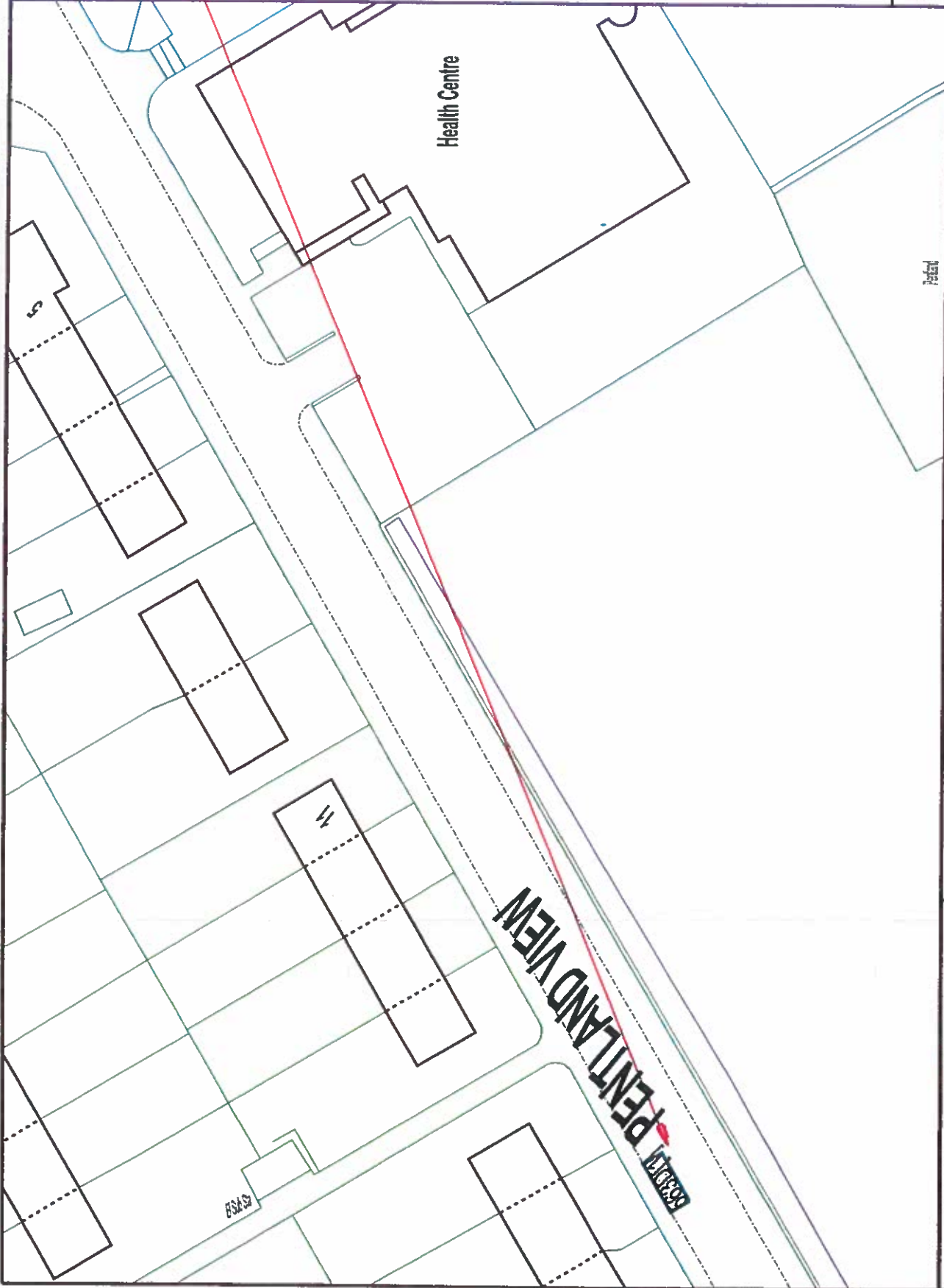
The material contained in this plan has been reproduced from an Ordnance Survey map with the permission of the Controller of HMSO. Crown Copyright.

DISABLED PARKING PLACE
SAUGHTON MANS TERRACE

EDINBURGH
THE CITY OF EDINBURGH COUNCIL
Services for Communities,
4 East Market Street, Edinburgh EH9 8DH
Tel: 0131 200 2000

NOTES

REMOVE DISABLED PARKING PLACE, NO LONGER REQUIRED



Produced using Smallworld GIS



Date: 19/02/2016

Drawn By:

Dwg No.:

1:500

1:500

The material contained in this plan has been reproduced from an Ordnance Survey map with the permission of the Controller of HMSO. Crown Copyright.

PENTLAND VIEW CURRIE
DISABLED PARKING PLACE

EDINBURGH
THE CITY OF EDINBURGH COUNCIL
Services for Communities
4 East Market Street, Edinburgh EH8 4DH
Tel: 0131 200 2000

NOTES

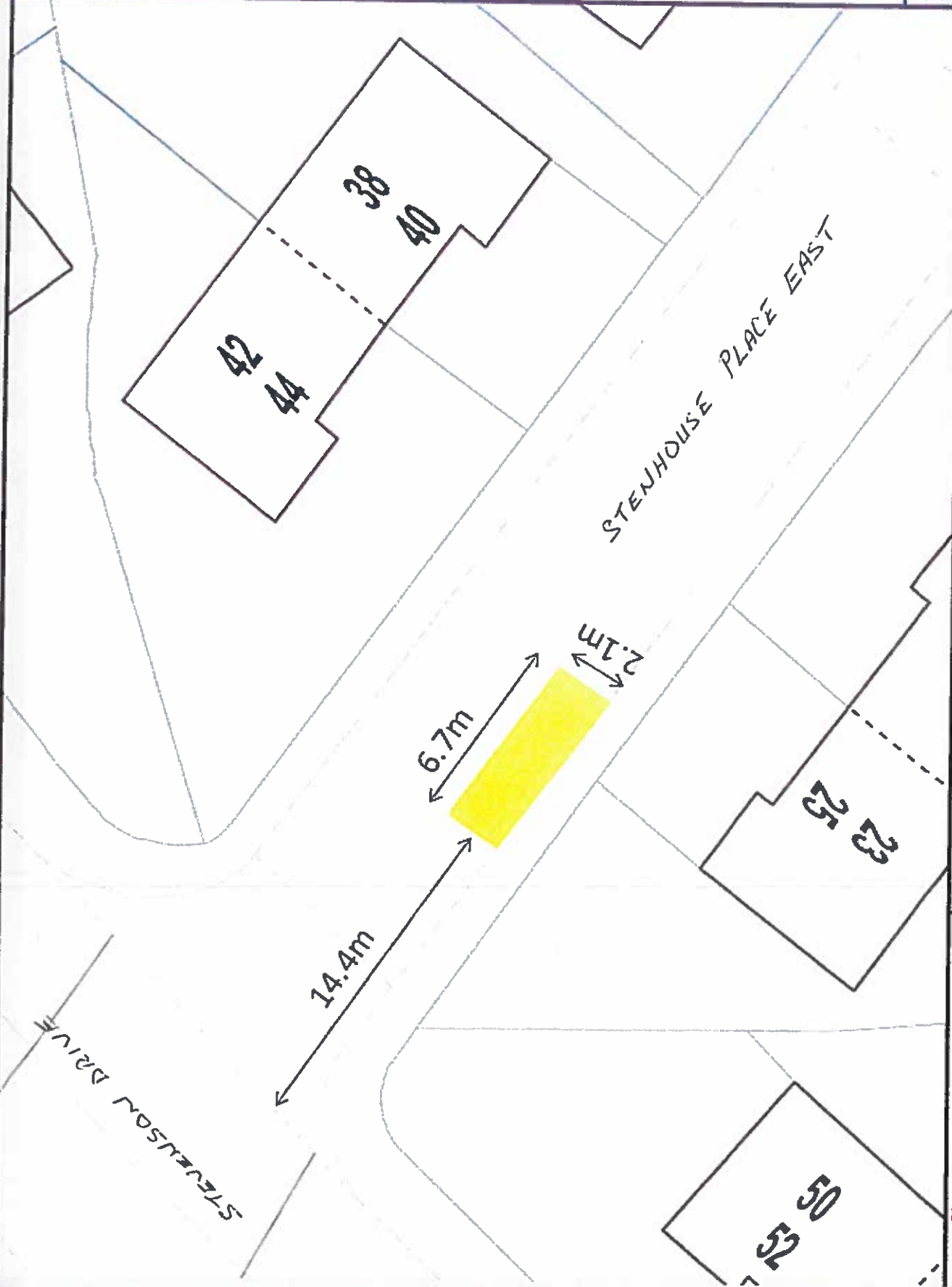
From a point 14.4m southwest from the south east kerb line of Stevenson Drive, south-easterly for a distance of 6.7m and a width throughout of 2.1m.



Date: 15/10/2015

Drawn By:

DWG No.:

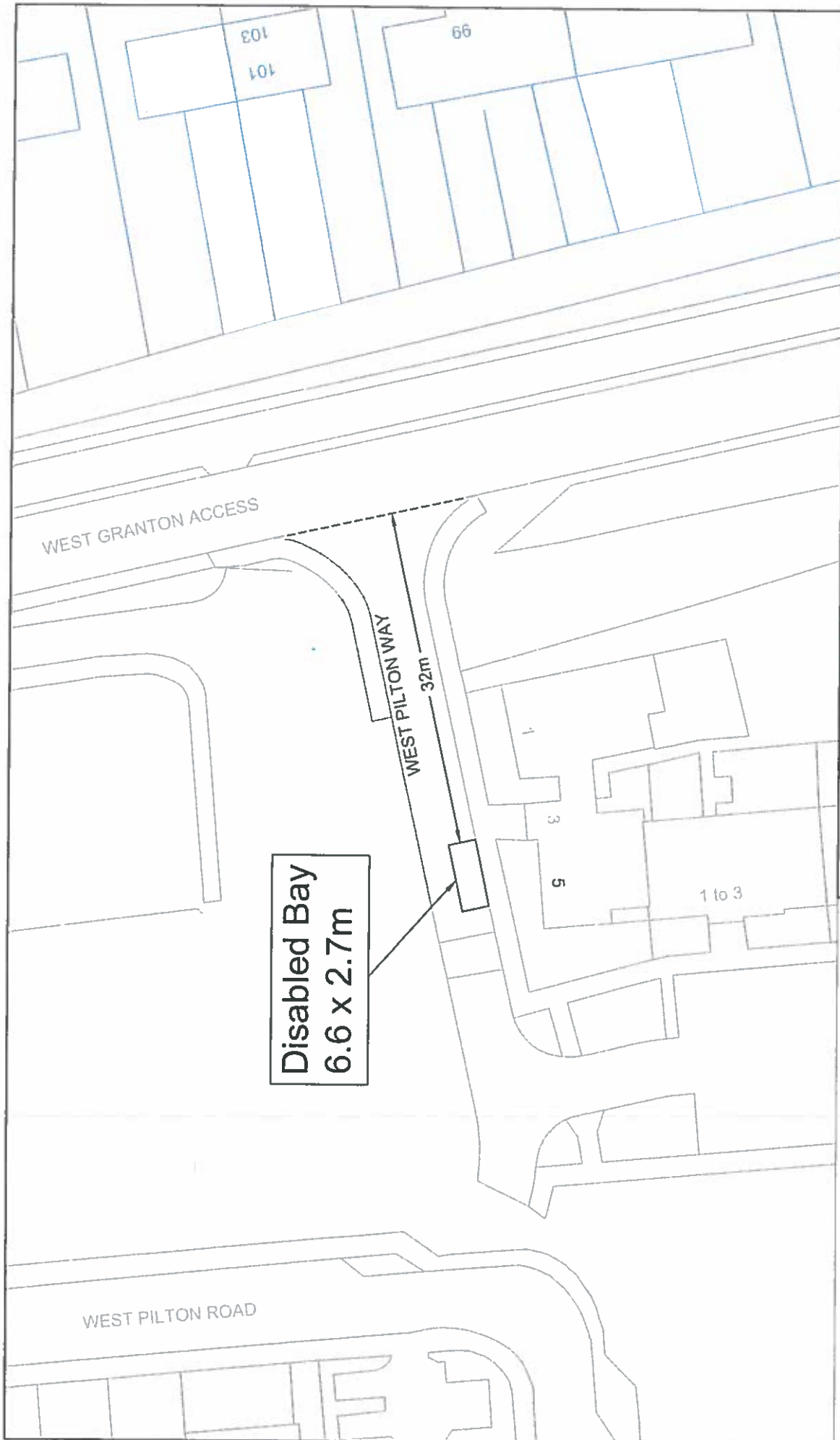



1:240

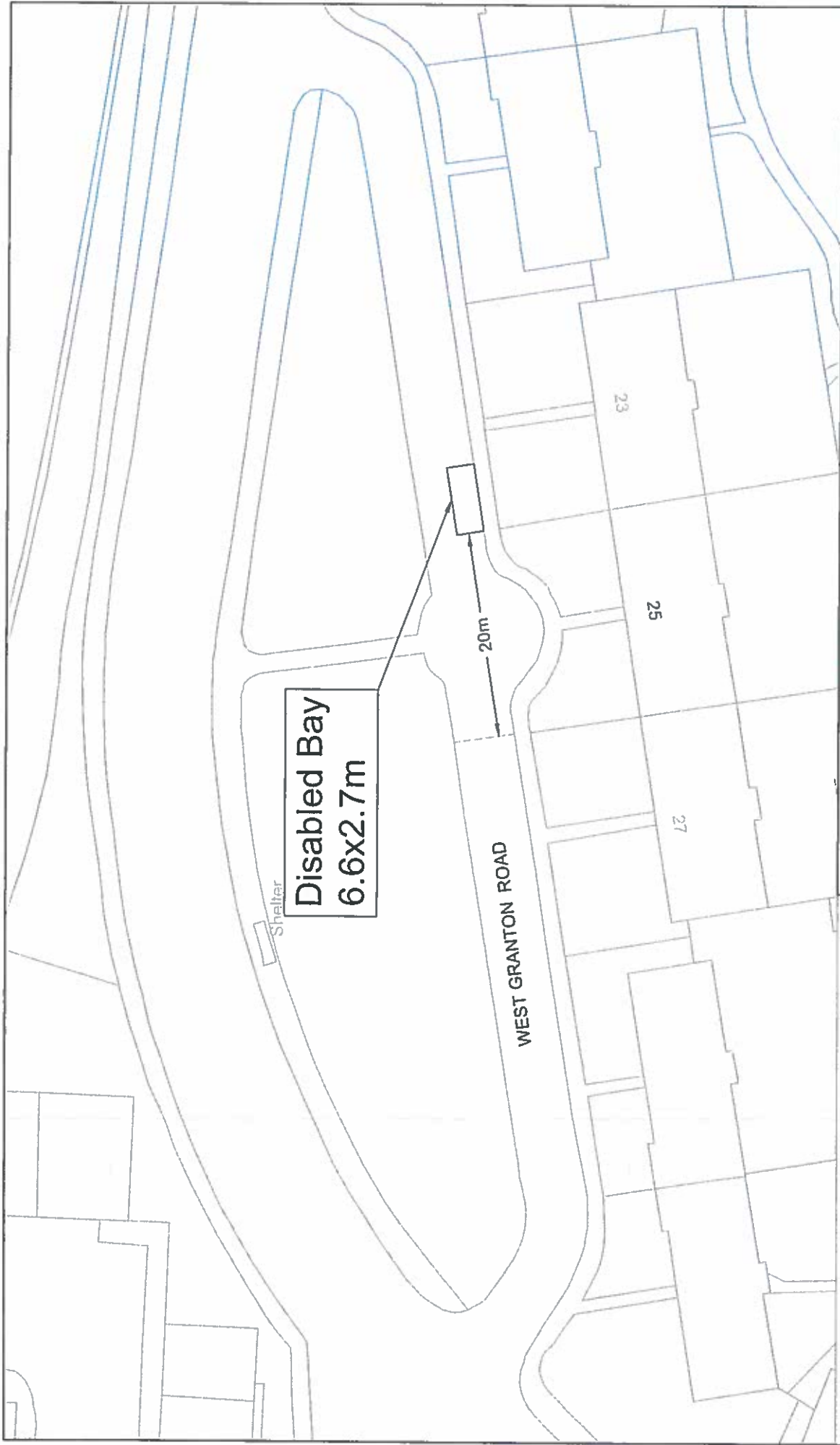
23 Stenhouse Place East

EDINBURGH
Services for Communities
4 East Market Street, Edinburgh EH1 1EM
Tel: 011 250 2525

The information on this plan has been prepared by the Edinburgh City Council GIS Department. It is not intended to be used for any other purpose.



 EDINBURGH THE CITY OF EDINBURGH COUNCIL		5 West Pilton Way	
SERVICES FOR COMMUNITIES The City of Edinburgh Council 8 West Pilton Gardens Edinburgh EH4 4DP Tel. No. 0131 529 5050		SERVICES FOR COMMUNITIES NORTH NEIGHBOURHOOD ROAD SERVICES	
Date: 01/2016 Scale: 1:500		Drawn By: Laura Russett Checked By: Neil MacFarlane	
DRG NO. RS/N/WestPiltonWayDB/LR16			



25 West Granton Road Disabled Bay

Date: 01/2016
Scale: 1:500

Drawn By: Laura Russell
Checked By: Neil MacFarlane

DRG NO. RS/N/WestGrantonRdDB/LR16



SERVICES FOR COMMUNITIES
The City of Edinburgh Council
8 West Pilton Gardens
Edinburgh EH4 4DP
Tel. No. 0131 529 5050

SERVICES FOR COMMUNITIES
NORTH NEIGHBOURHOOD
ROAD SERVICES