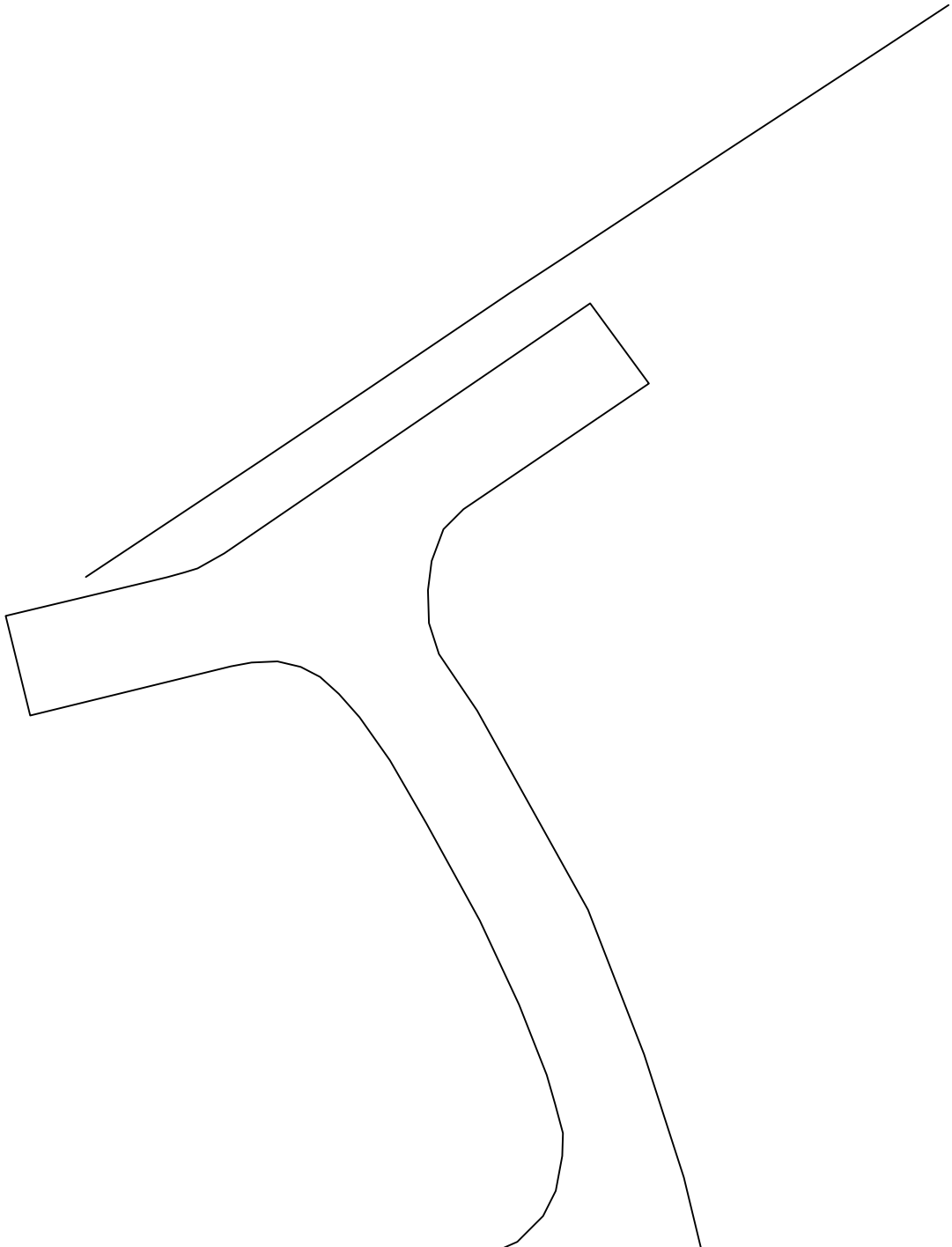
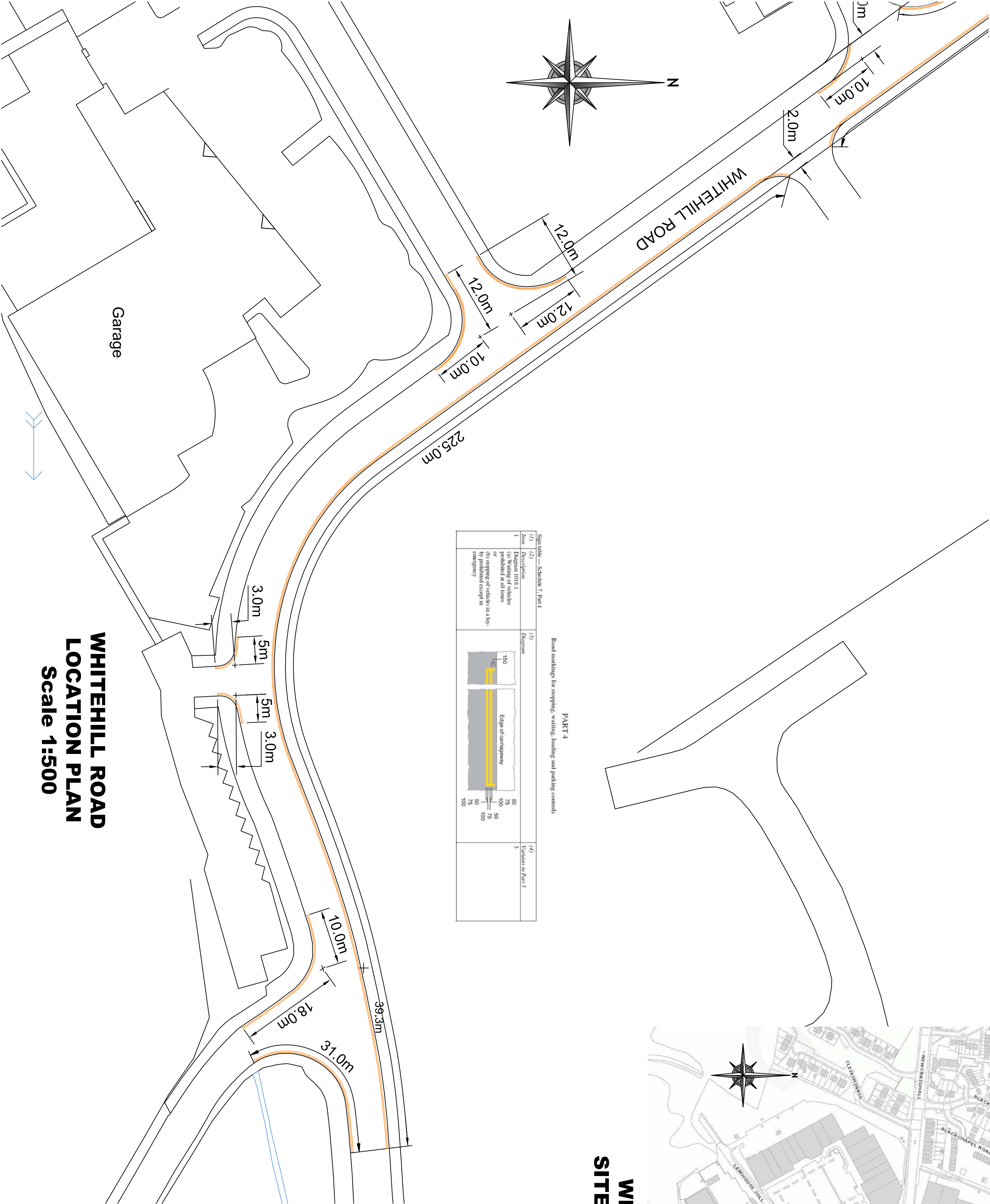
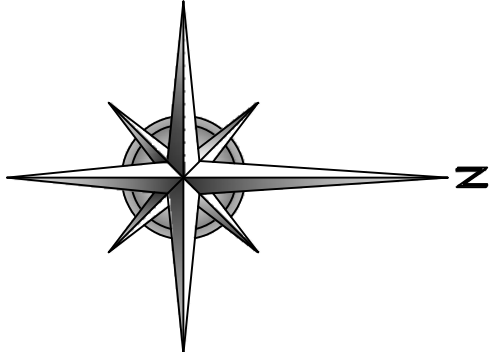


WHITEHILL ROAD  
SITE LOCATION PLAN  
Scale 1:500



Sign table — Schedule 7, Part 4			
(1) Item	(2) Description	(3) Diagram	(4) Variants in Part 5
1	(a) Waiting of vehicles prohibited at all times (b) stopping of vehicle in a lay-by prohibited except in emergency		3

PART 4  
Road markings for stopping, waiting, loading and parking controls



WHITEHILL ROAD  
LOCATION PLAN  
Scale 1:500

PARKING RESTRICTIONS			
REVISION	DETAILS	BY	DATE
EDINBURGH THE CITY OF EDINBURGH COUNCIL		East Neighbourhood Environment Team	
The City of Edinburgh Council East Neighbourhood Office 101 Midfield Mains Road, Edinburgh EH16 4ZG Tel. No. 0131 - 529 - 3111			
WHITEHILL ROAD PARKING RESTRICTIONS			
Date: May 2016	Job. No.	Drawn by: KDA	
Scale: As Shown		Checked by: AM	
DRG. No. W17/05/RM/May 2016			