


• Sign Location

Roads within  
scheme.



**EDINBURGH**  
THE CITY OF EDINBURGH COUNCIL

SERVICES FOR COMMUNITIES  
The City of Edinburgh Council  
Waverley Court, 4 East Market St  
Edinburgh EH8 8BG  
Tel. No. 0131 - 200 2000

TRANSPORT  
POLICY AND PLANNING  
ROAD SAFETY

**Sciennes Primary  
School Streets**

Date: Oct 14  
Scale: NTS

Drawn by: IP  
Checked by:

DRG NO. RS/SCHOOL-STREETS/PHASE1/4

© Crown Copyright All rights reserved.  
100023420 (2013)







• Sign Location

Roads within scheme.



© Crown Copyright. All rights reserved.  
100023420 (2013)

**EDINBURGH**  
THE CITY OF EDINBURGH COUNCIL

SERVICES FOR COMMUNITIES  
The City of Edinburgh Council  
Waverley Court, 4 East Market St  
Edinburgh EH8 8BG  
Tel. No. 0131 - 200 2000

TRANSPORT  
POLICY AND PLANNING  
ROAD SAFETY

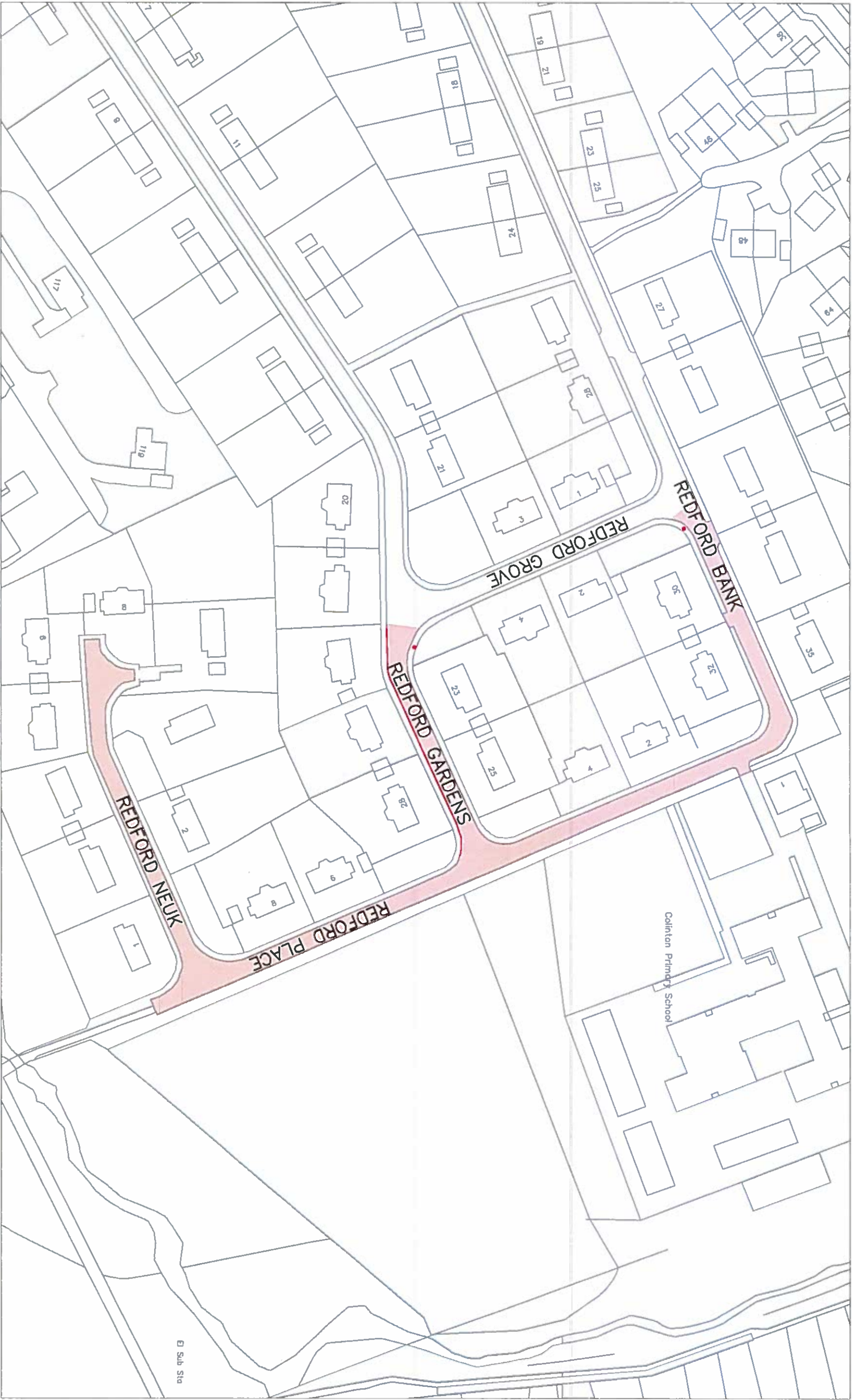
**Cramond Primary  
School Streets**

Date: Oct 14  
Scale: NTS

Drawn by: JP  
Checked by:


DRG NO. RS/SCHOOL-STREETS/PHASE1/5





• Sign Location

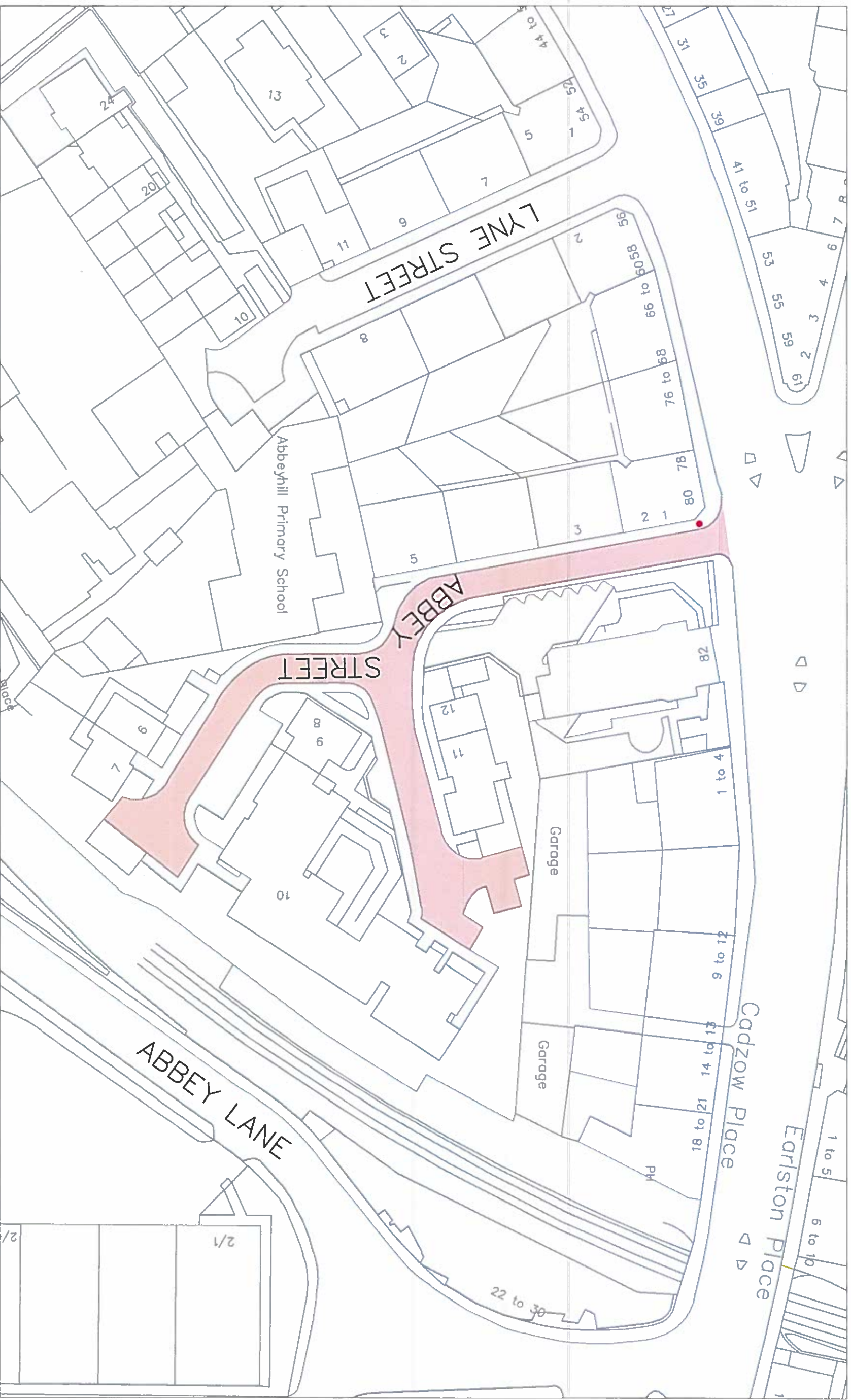
Red Roads within scheme.



© Crown Copyright. All rights reserved.  
100023420 (2013)


<div><div><div>EDINBURGH</div><div>THE CITY OF EDINBURGH COUNCIL</div></div></div>		<div>Colinton Primary School Streets</div>	
<div><div>SERVICES FOR COMMUNITIES The City of Edinburgh Council Waverley Court, 4 East Market St Edinburgh EH8 8BG Tel. No. 0131 - 200 2000</div><div>TRANSPORT POLICY AND PLANNING ROAD SAFETY</div></div>		<div><div><div>Date: Oct 14 Scale: NTS</div><div>Drawn by: 1P Checked by:</div></div><div>DRG NO. RS/SCHOOL-STREETS/PHASE1/3</div></div>	





• Sign Location

Roads within  
scheme.



© Crown Copyright. All rights reserved.  
100023420 (2013)

**EDINBURGH**  
THE CITY OF EDINBURGH COUNCIL

SERVICES FOR COMMUNITIES  
The City of Edinburgh Council  
Waverley Court, 4 East Market St  
Edinburgh EH8 8BG  
Tel. No. 0131 - 200 2000

TRANSPORT  
POLICY AND PLANNING  
ROAD SAFETY

Abbeyhill Primary  
School Streets

Date: Oct 14  
Scale: NTS

Drawn by: JP  
Checked by:

DRG NO. RS/SCHOOL-STREETS/PHASE1/2



• Sign Location



Roads within  
scheme.



© Crown Copyright. All rights reserved.  
100023420 (2013)

**EDINBURGH**  
THE CITY OF EDINBURGH COUNCIL

SERVICES FOR COMMUNITIES  
The City of Edinburgh Council  
Waverley Court, 4 East Market St  
Edinburgh EH8 8BG  
Tel. No. 0131 - 200 2000

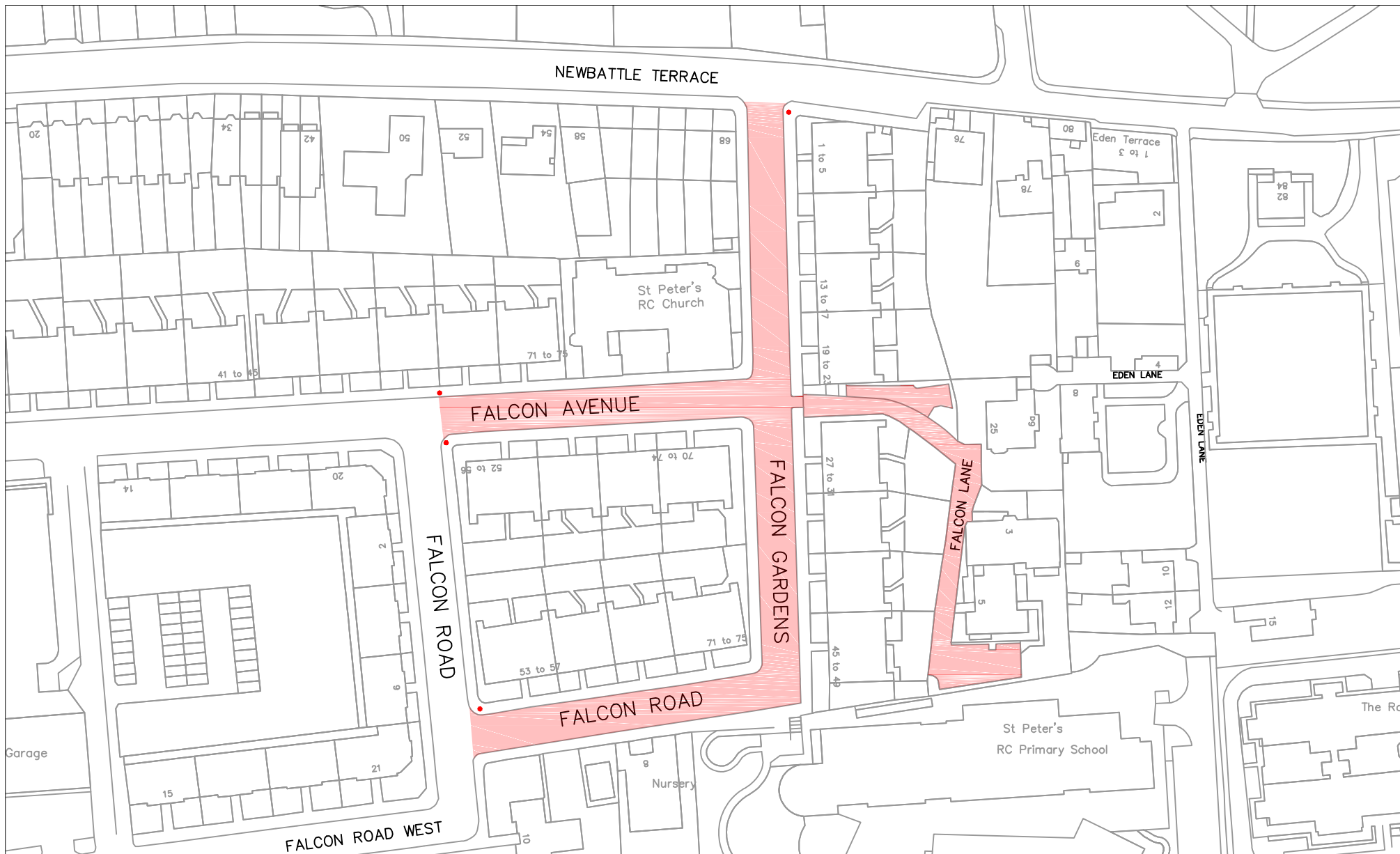
TRANSPORT  
POLICY AND PLANNING  
ROAD SAFETY

**Clermiston Primary  
School Streets**

Date: Oct 14  
Scale: NTS

Drawn by: IP  
Checked by:

DRG NO. RS/SCHOOL-STREETS/PHASE2/3



• Sign Location



Roads within  
scheme.



© Crown Copyright. All rights reserved.  
100023420 (2013)

**EDINBURGH**  
THE CITY OF EDINBURGH COUNCIL

SERVICES FOR COMMUNITIES  
The City of Edinburgh Council  
Waverley Court, 4 East Market St  
Edinburgh EH8 8BG  
Tel. No. 0131 - 200 2000

TRANSPORT  
POLICY AND PLANNING  
ROAD SAFETY

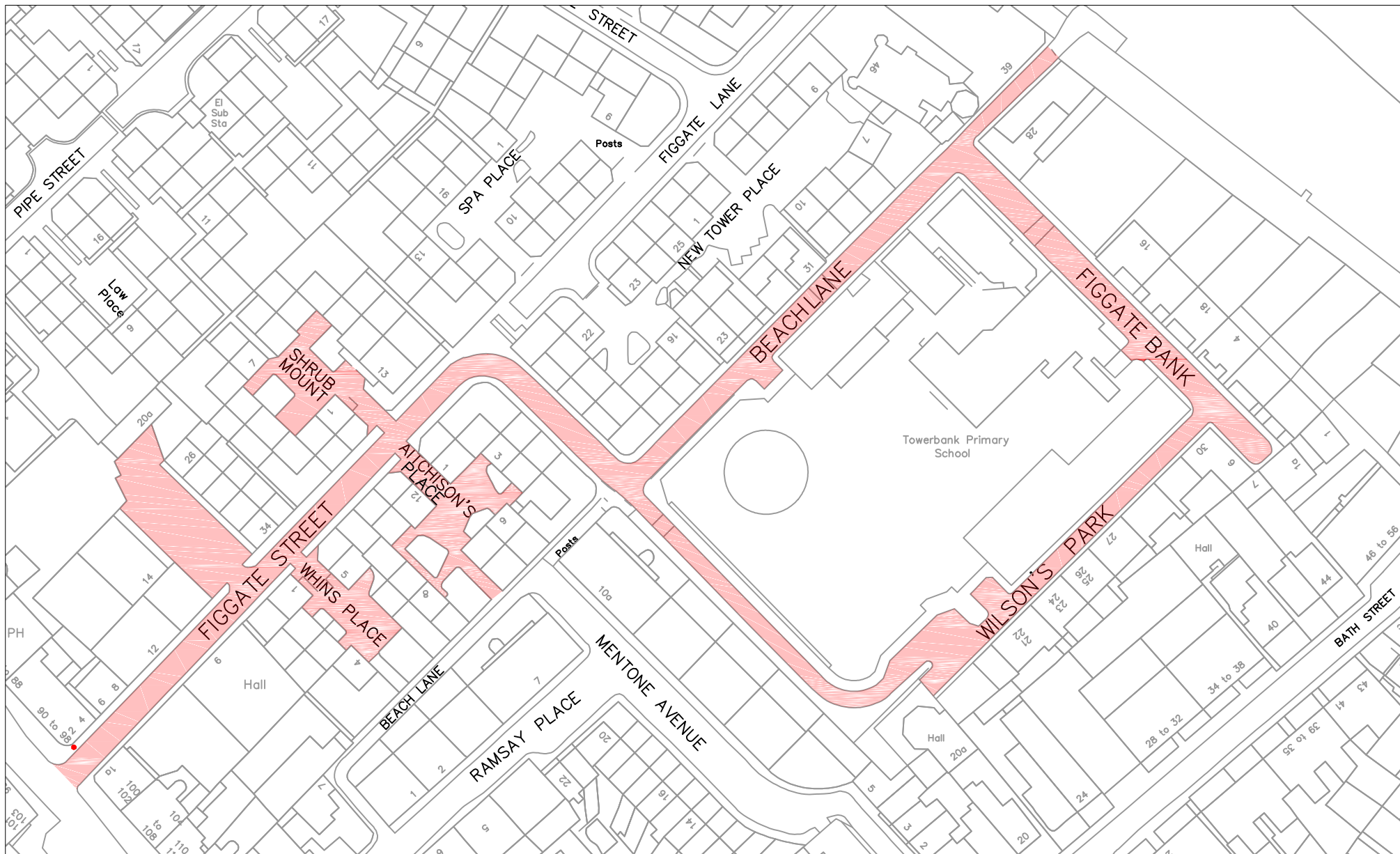
**St Peter's RC Primary  
School Streets**

Date: Oct 14  
Scale: NTS

Drawn by: IP  
Checked by:

DRG NO. RS/SCHOOL-STREETS/PHASE2/2





Sign Location



Roads within  
scheme.



© Crown Copyright. All rights reserved.  
100023420 (2013)

**EDINBURGH**

THE CITY OF EDINBURGH COUNCIL

SERVICES FOR COMMUNITIES  
The City of Edinburgh Council  
Waverley Court, 4 East Market St  
Edinburgh EH8 8BG  
Tel. No. 0131 - 200 2000

TRANSPORT  
POLICY AND PLANNING  
ROAD SAFETY

**Towerbank Primary  
School Streets**

Date: Oct 14  
Scale: NTS

Drawn by: IP  
Checked by:

DRG NO. RS/SCHOOL-STREETS/PHASE 2/1