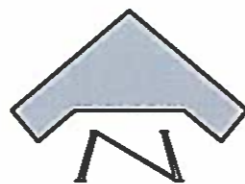


Sign Location



Roads within  
scheme.



© Crown Copyright. All rights reserved.  
100023420 (2013)

**• EDINBURGH •**  
THE CITY OF EDINBURGH COUNCIL

SERVICES FOR COMMUNITIES  
The City of Edinburgh Council  
Waverley Court, 4 East Market St  
Edinburgh EH8 8BG  
Tel. No. 0131 - 200 2000

TRANSPORT  
POLICY AND PLANNING  
ROAD SAFETY

Sciennes Primary  
School Streets

Date: Oct 14  
Scale: NTS

Drawn by: IP  
Checked by:

DRG NO. RS/SCHOOL-STREETS/PHASE1/4





Sign Location



Roads within scheme.



© Crown Copyright. All rights reserved.  
100023420 (2013)

**• EDINBURGH •**  
THE CITY OF EDINBURGH COUNCIL

SERVICES FOR COMMUNITIES  
The City of Edinburgh Council  
Waverley Court, 4 East Market St  
Edinburgh EH8 8BG  
Tel. No. 0131 - 200 2000

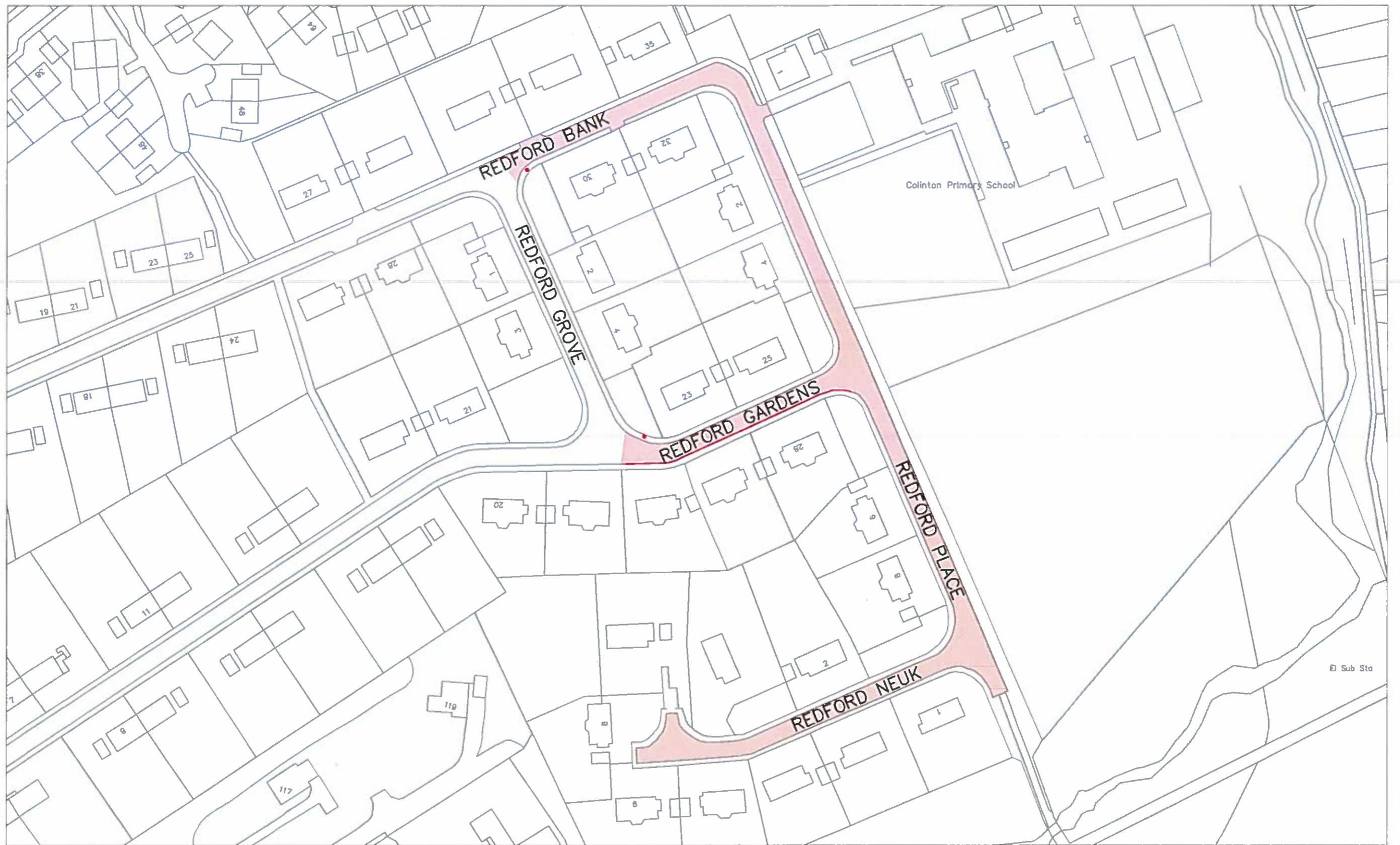
TRANSPORT  
POLICY AND PLANNING  
ROAD SAFETY

**Cramond Primary  
School Streets**

Date: Oct 14  
Scale: NTS

Drawn by: IP  
Checked by:


**DRG NO. RS/SCHOOL-STREETS/PHASE1/5**



Sign Location



Roads within  
scheme.



© Crown Copyright. All rights reserved.  
100023420 (2013)

**• EDINBURGH •**  
THE CITY OF EDINBURGH COUNCIL

SERVICES FOR COMMUNITIES  
The City of Edinburgh Council  
Waverley Court, 4 East Market St  
Edinburgh EH8 8BG  
Tel. No. 0131 - 200 2000

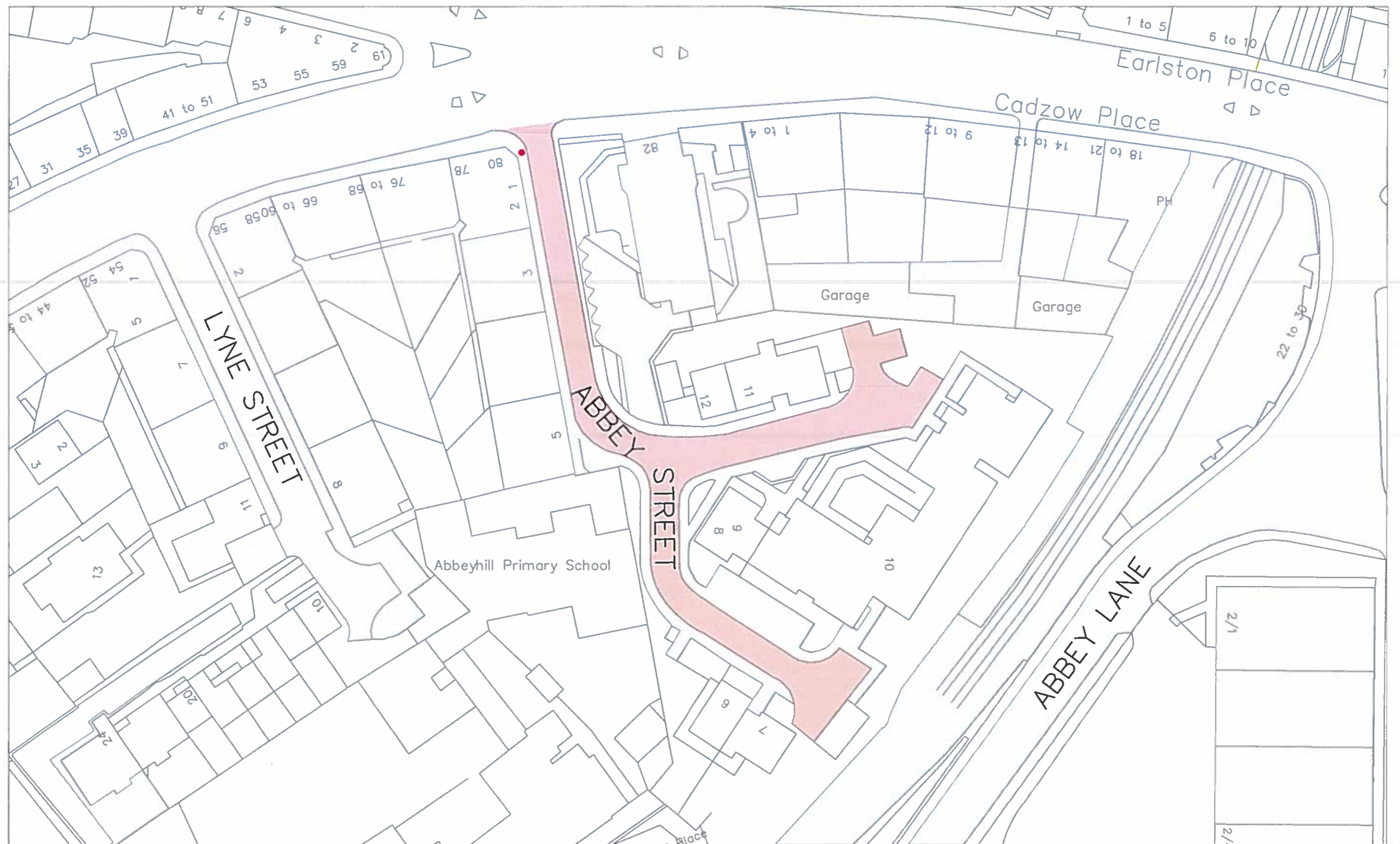
TRANSPORT  
POLICY AND PLANNING  
ROAD SAFETY

**Colinton Primary  
School Streets**

Date: Oct 14  
Scale: NTS

Drawn by: IP  
Checked by:

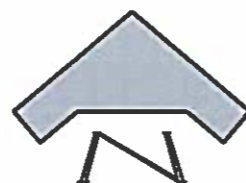
**DRG NO. RS/SCHOOL-STREETS/PHASE1/3**



• Sign Location



Roads within  
scheme.



© Crown Copyright. All rights reserved.  
100023420 (2013)

**• EDINBURGH •**  
THE CITY OF EDINBURGH COUNCIL

SERVICES FOR COMMUNITIES  
The City of Edinburgh Council  
Waverley Court, 4 East Market St  
Edinburgh EH8 8BG  
Tel. No. 0131 - 200 2000

TRANSPORT  
POLICY AND PLANNING  
ROAD SAFETY

**Abbeyhill Primary  
School Streets**

Date: Oct 14  
Scale: NTS

Drawn by: IP  
Checked by:

**DRG NO. RS/SCHOOL-STREETS/PHASE1/2**



• Sign Location



Roads within  
scheme.



© Crown Copyright. All rights reserved.  
100023420 (2013)

**EDINBURGH**  
THE CITY OF EDINBURGH COUNCIL

SERVICES FOR COMMUNITIES  
The City of Edinburgh Council  
Waverley Court, 4 East Market St  
Edinburgh EH8 8BG  
Tel. No. 0131 - 200 2000

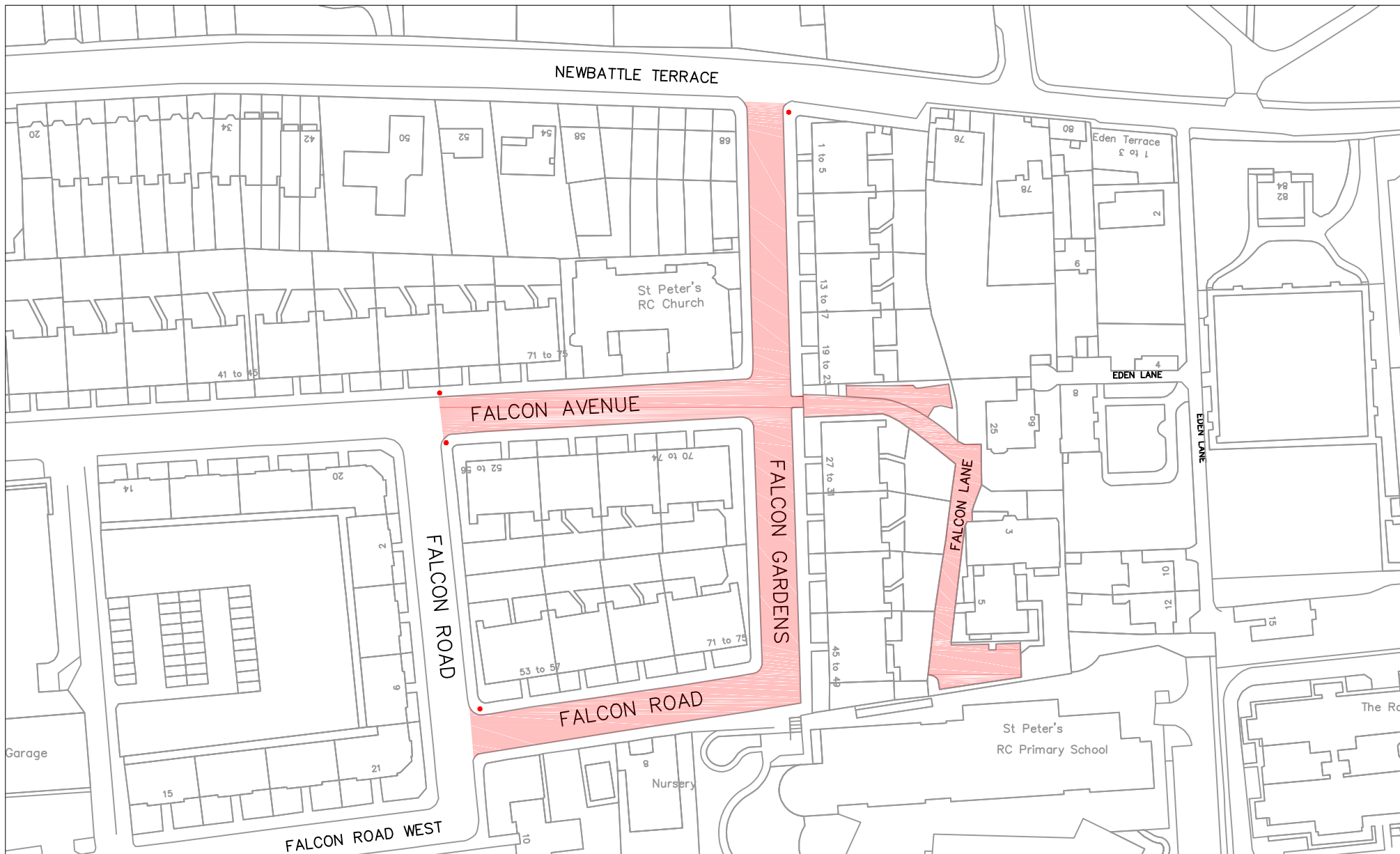
TRANSPORT  
POLICY AND PLANNING  
ROAD SAFETY

**Clermiston Primary  
School Streets**

Date: Oct 14  
Scale: NTS

Drawn by: IP  
Checked by:

DRG NO. RS/SCHOOL-STREETS/PHASE2/3



• Sign Location



Roads within  
scheme.



© Crown Copyright. All rights reserved.  
100023420 (2013)

◆ **EDINBURGH** ◆  
THE CITY OF EDINBURGH COUNCIL

SERVICES FOR COMMUNITIES  
The City of Edinburgh Council  
Waverley Court, 4 East Market St  
Edinburgh EH8 8BG  
Tel. No. 0131 - 200 2000

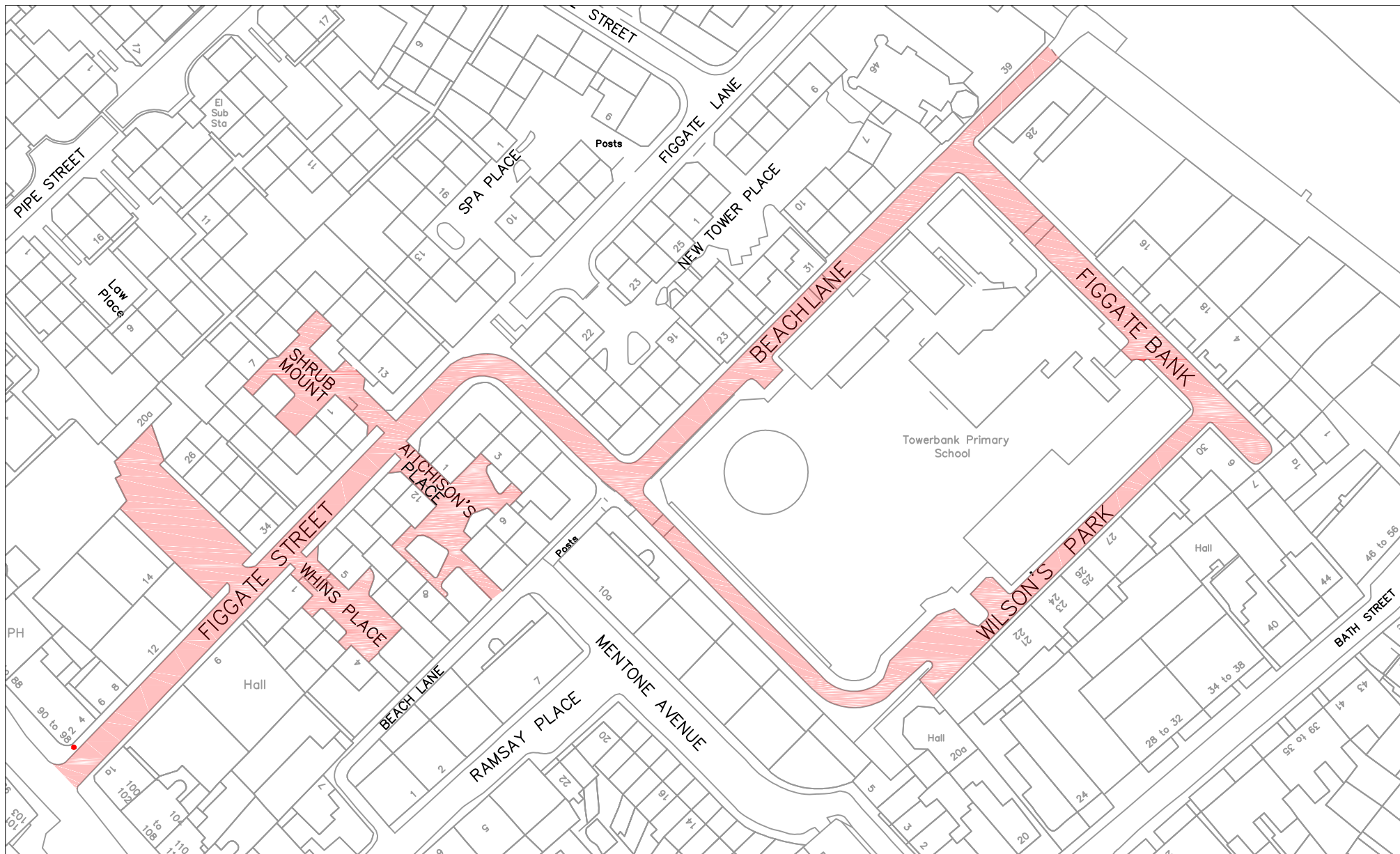
TRANSPORT  
POLICY AND PLANNING  
ROAD SAFETY

St Peter's RC Primary  
School Streets

Date: Oct 14  
Scale: NTS

Drawn by: IP  
Checked by:

DRG NO. RS/SCHOOL-STREETS/PHASE2/2



Sign Location



Roads within  
scheme.



© Crown Copyright. All rights reserved.  
100023420 (2013)

**EDINBURGH**

THE CITY OF EDINBURGH COUNCIL

SERVICES FOR COMMUNITIES  
The City of Edinburgh Council  
Waverley Court, 4 East Market St  
Edinburgh EH8 8BG  
Tel. No. 0131 - 200 2000

TRANSPORT  
POLICY AND PLANNING  
ROAD SAFETY

**Towerbank Primary  
School Streets**

Date: Oct 14  
Scale: NTS

Drawn by: IP  
Checked by:

DRG NO. RS/SCHOOL-STREETS/PHASE 2/1