



REV	DETAILS	BY	DATE	CHECK

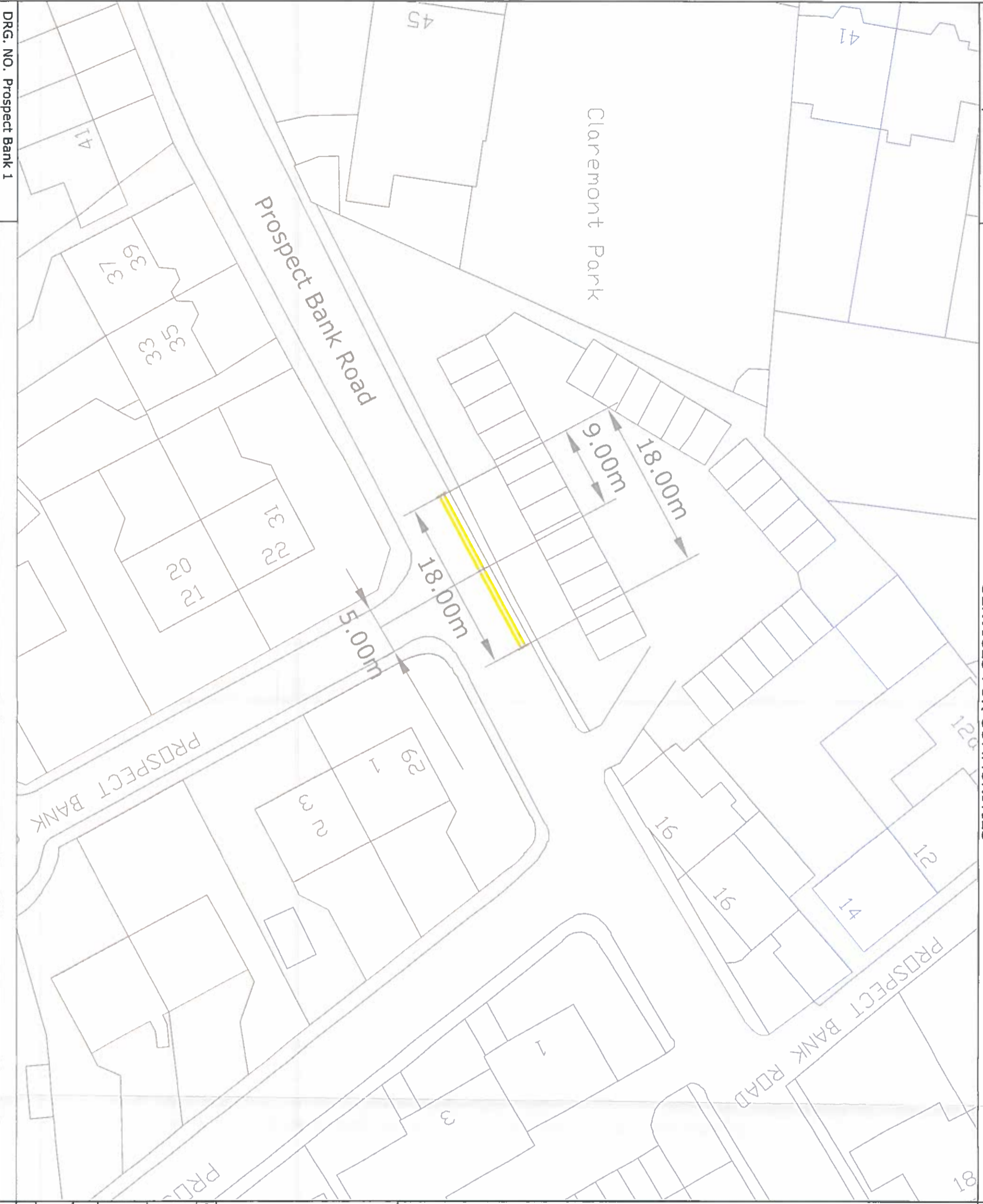
EDINBURGH
THE CITY OF EDINBURGH COUNCIL

SERVICES FOR COMMUNITIES
The City of Edinburgh Council
101 Middle Main Road
Edinburgh EH16 4DS
Tel. No. 0131-529 3111

EAST
NEIGHBOURHOOD

**CRAIGENTINNY AVENUE NORTH
PROPOSED DOUBLE YELLOW LINES**

Date: 24/12/2015
Scale: NTS
Drawn by: WLB
Checked by:



NOTES:

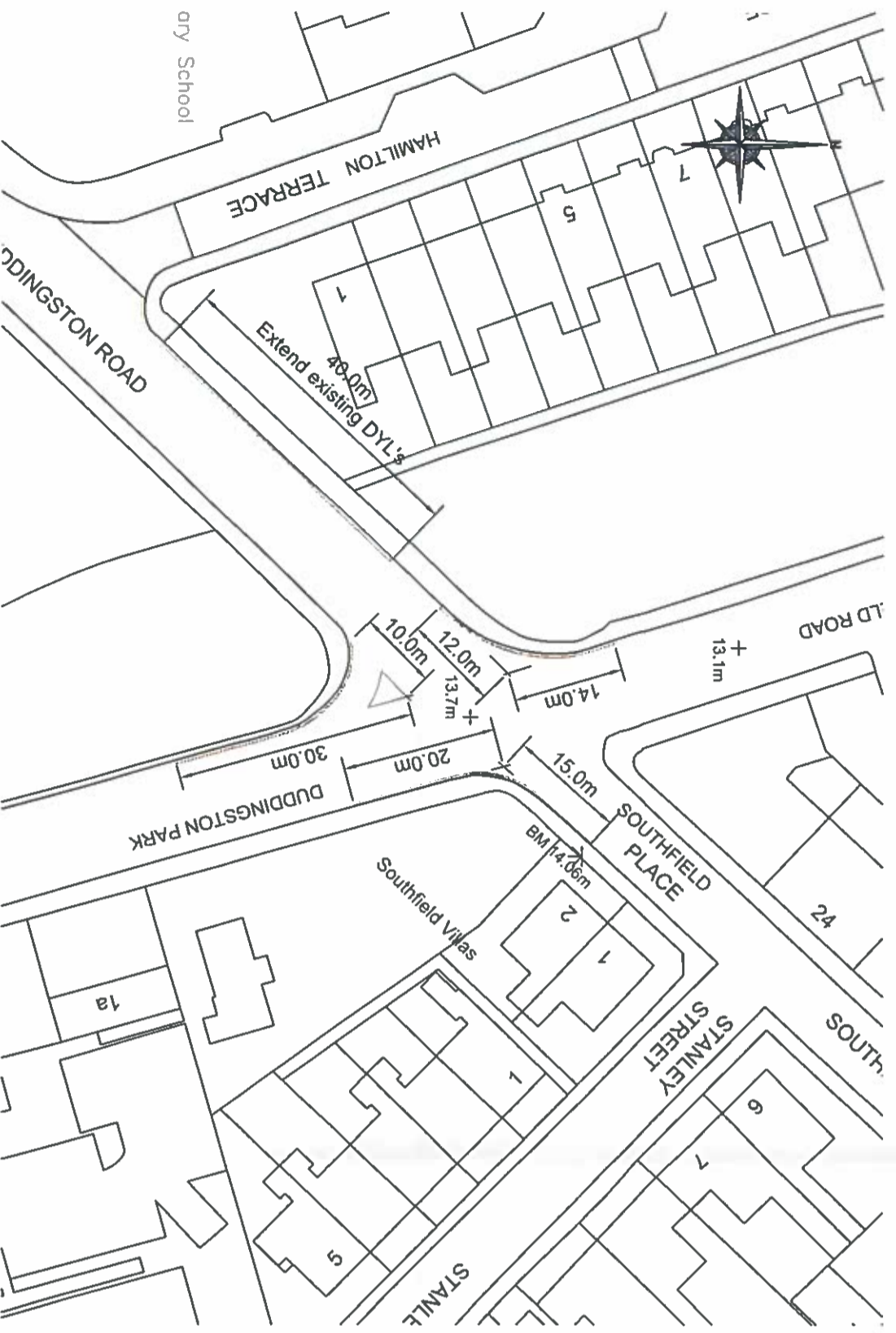
Introduction of new 18.0m long double yellow line restriction on Prospect Bank Road opposite the junction of Prospect BankGrove. The line is to be located 9m either side of the centre line of Prospect Bank Grove

REVISION	DETAILS	BY	DATE	CHECKED

EDINBURGH
THE CITY OF EDINBURGH COUNCIL

SERVICES FOR COMMUNITIES
The City of Edinburgh Council
City Chambers, 329 High Street
Edinburgh, EH1 1YJ
Telephone: 0131 200 2000

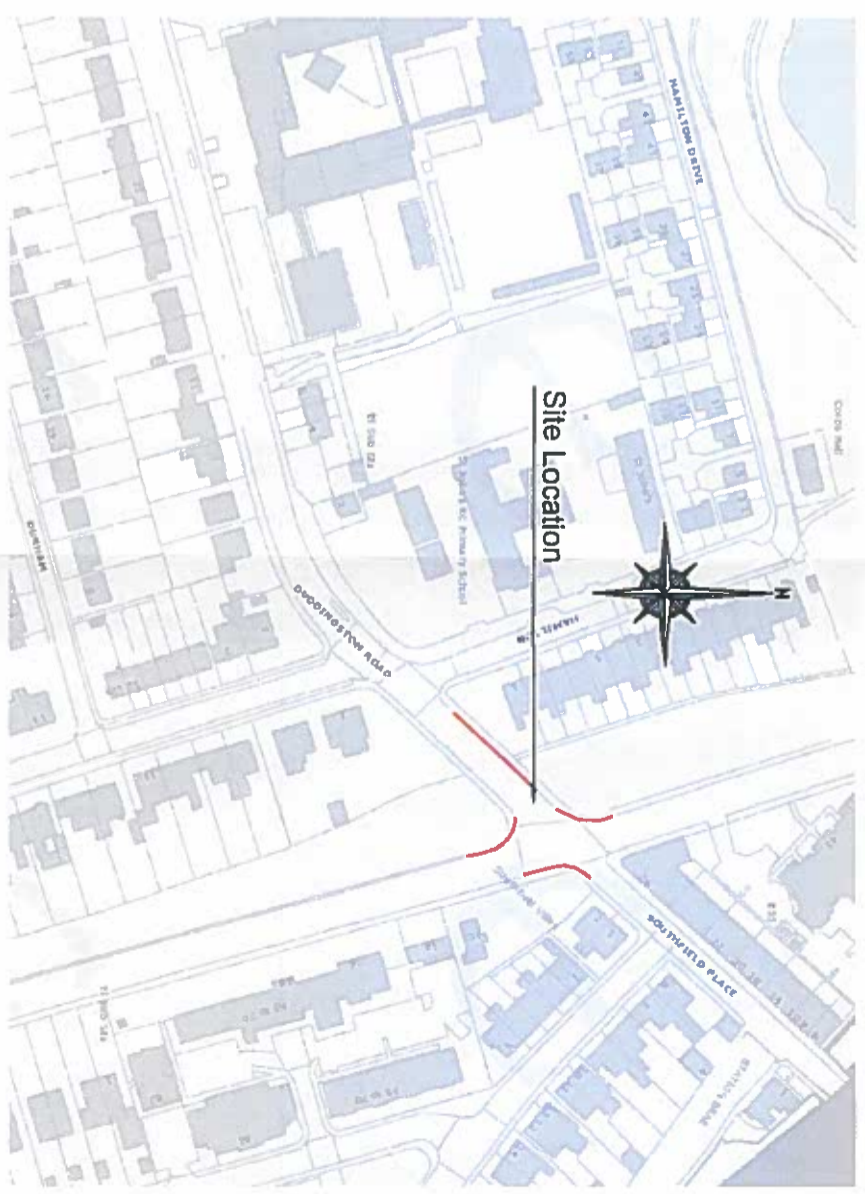
Prospect Bank Road
New Double Yellow Line



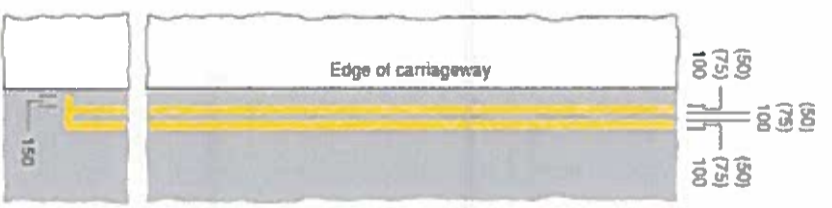
Duddingston Road/Duddingston Park Location Plan n.t.s

Proposed Parking Restriction Details

1. Duddingston Road : Extend existing DYL's NW by 43.0m.
2. Proposed DYL's at Junction of Duddingston Park with Duddingston Road : length 31.0m.
3. Proposed DYL's at Junction of Duddingston Park with Southfield Place : length 34.0m.
4. Proposed DYL's at Junction of Duddingston Road with Baileyfield Road : length 24.0m.



Duddingston Road/Duddingston Park Location Plan n.t.s



Item	Notes
1	Regulations: 4
2	Directions: 7, 18(1), 22, 24(1), 24(2)
3	Dynamics: 037.2, 037.3, 040, 042.3, 050.3, 063, 063.1, 1002
4	Permitted variants: None
5	Dispensation requirements: Schedule 17, item 12

1018 1
(a) Waiting of vehicles on a side of a length of road prohibited at any time during a period of at least 4 consecutive months, or
(b) Stopping of vehicles in a lay-by prohibited except in emergency

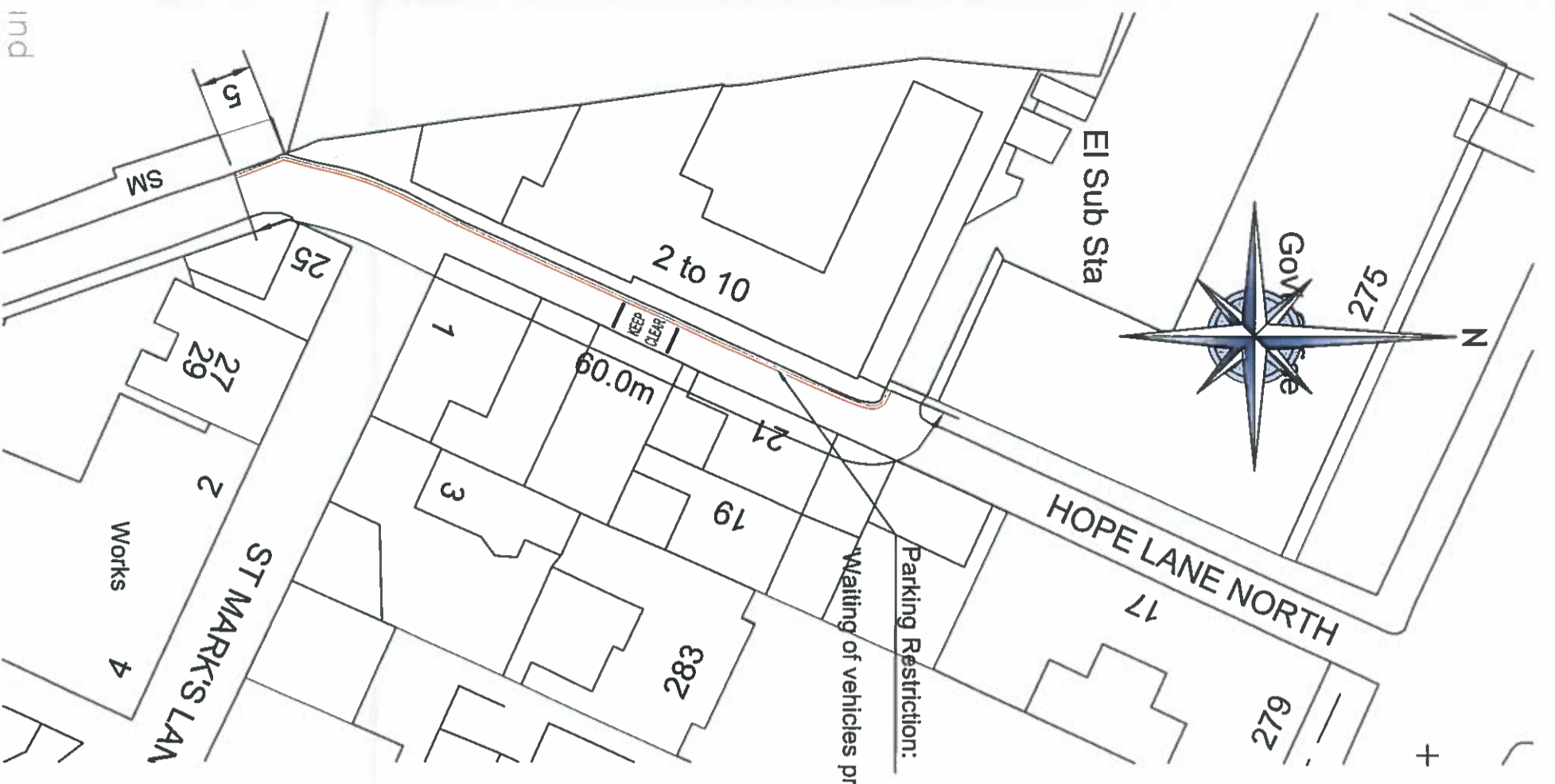
EDINBURGH
THE CITY OF EDINBURGH COUNCIL

The City of Edinburgh Council
East Neighbourhood Office
101 Middle Main Road, Edinburgh
EH16 4ZG Tel. No. 0131 - 529 - 3111

East Neighbourhood Environment Team

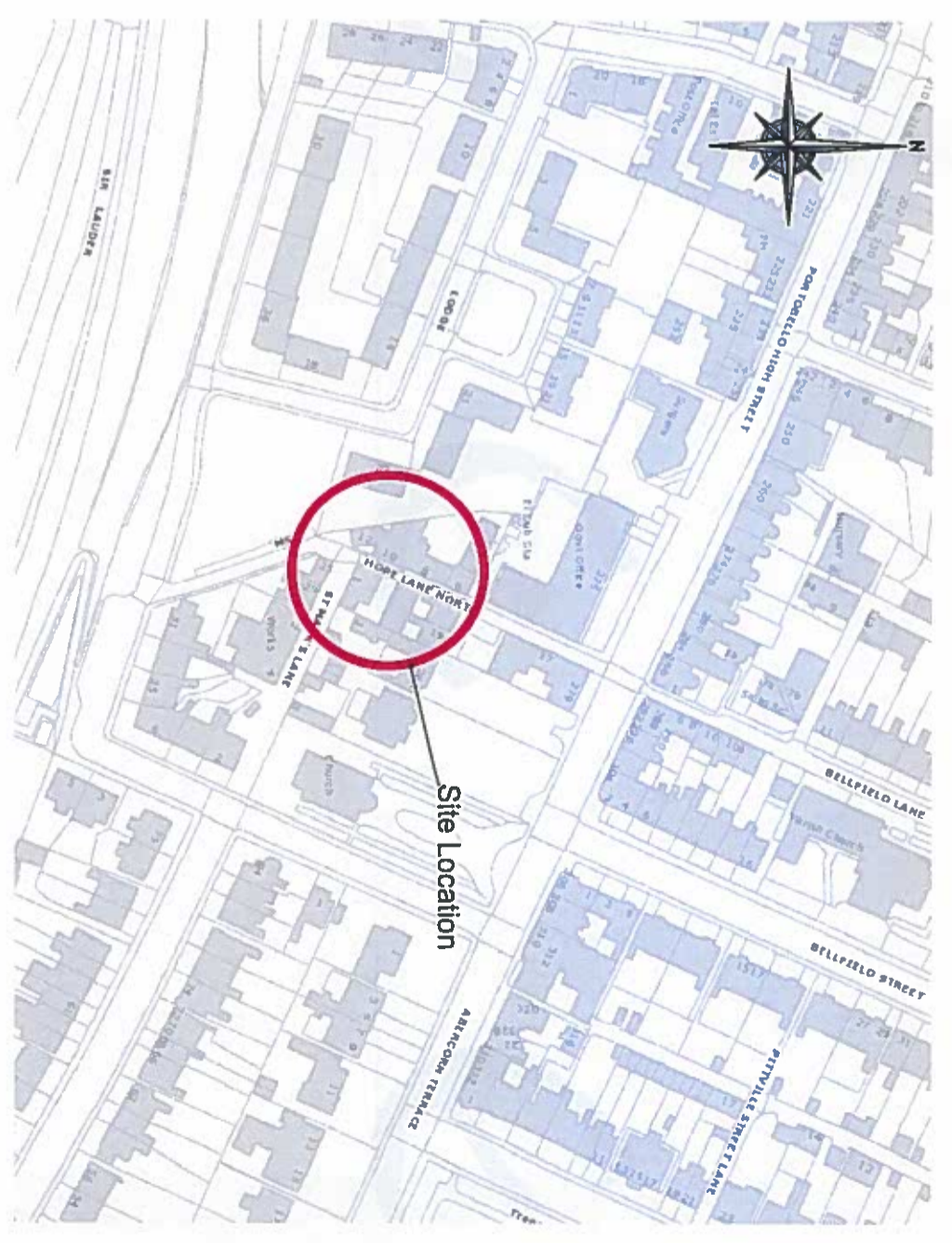
Duddingston Road Junction Parking Restrictions

Date: Feb 2016
Scale: As Shown
Job No.
Drawn By: KDA
Checked By: AM
Drm No. W17/Rm/01/Feb 2016



HOPE LANE NORTH

Site Plan
Scale 1:500



HOPE LANE NORTH
Site Location Plan

Sign table — Schedule 1, Part 4

(1) Item	(2) Description	(3) Diagram	(4) Variables in Part 5
1	Diagram 101E1 (a) Waiting of vehicles prohibited at all times or (b) stopping of vehicles in a lay-by prohibited except in emergency		3

PART 4
Road markings for stopping, waiting, loading and parking controls

PARKING RESTRICTIONS

REVISION	DETAILS	BY	DATE	CHECKED

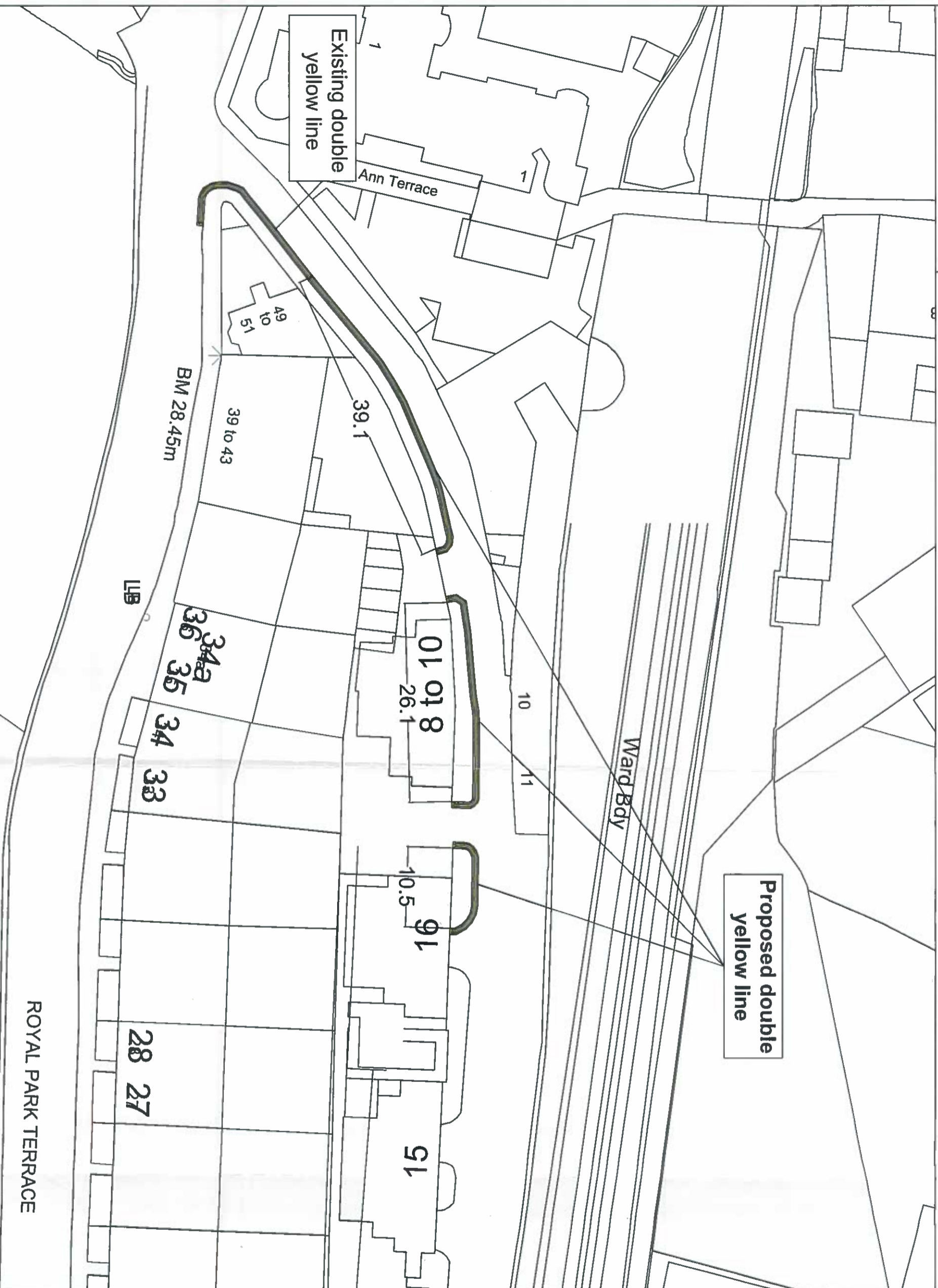
EDINBURGH
THE CITY OF EDINBURGH COUNCIL

The City of Edinburgh Council East Neighbourhood Office 101 Niddrie Mains Road, Edinburgh EH16 4ZG Tel. No. 0131 - 529 - 3111	East Neighbourhood Environment Team
--	---

HOPE LANE NORTH
PARKING RESTRICTIONS

Date: MAY 2016	Job. No.	Drawn by: KDA
Scale: As Shown		Checked by: AM

DRG No W17/01/RM/May 2016



EDINBURGH
 THE CITY OF EDINBURGH COUNCIL

SERVICES FOR COMMUNITIES
 The City of Edinburgh Council
 86 Middle Main Road
 Edinburgh EH16 4DT
 Tel. No. 0131-529 3111

EAST NEIGHBOURHOOD

REV	DETAILS	BY	DATE	CHECK

**CLOCKMILL LANE
 PROPOSED DOUBLE YELLOW
 LINES**

Date: 20/12/2012
 Scale: 1:500
 Job No.:
 Drawn by: WLB
 Checked by:
 DRG. NO. SFC/EAST/W14/C/D/Y/L/W/LB/001

NOTES:

- Existing layout
- Proposed double yellow road line markings with loading prohibition
- Proposed single yellow road line markings with parking prohibition 9am to 5pm Monday to Friday

This map is reproduced from Ordnance Survey material with the permission of Ordnance Survey on behalf of the Controller. Unauthorised reproduction infringes Crown copyright and may lead to prosecution or civil proceedings.

100023420 (2016)

NOV	DETAILS	BY	DATE	CHECK

EDINBURGH
THE CITY OF EDINBURGH COUNCIL

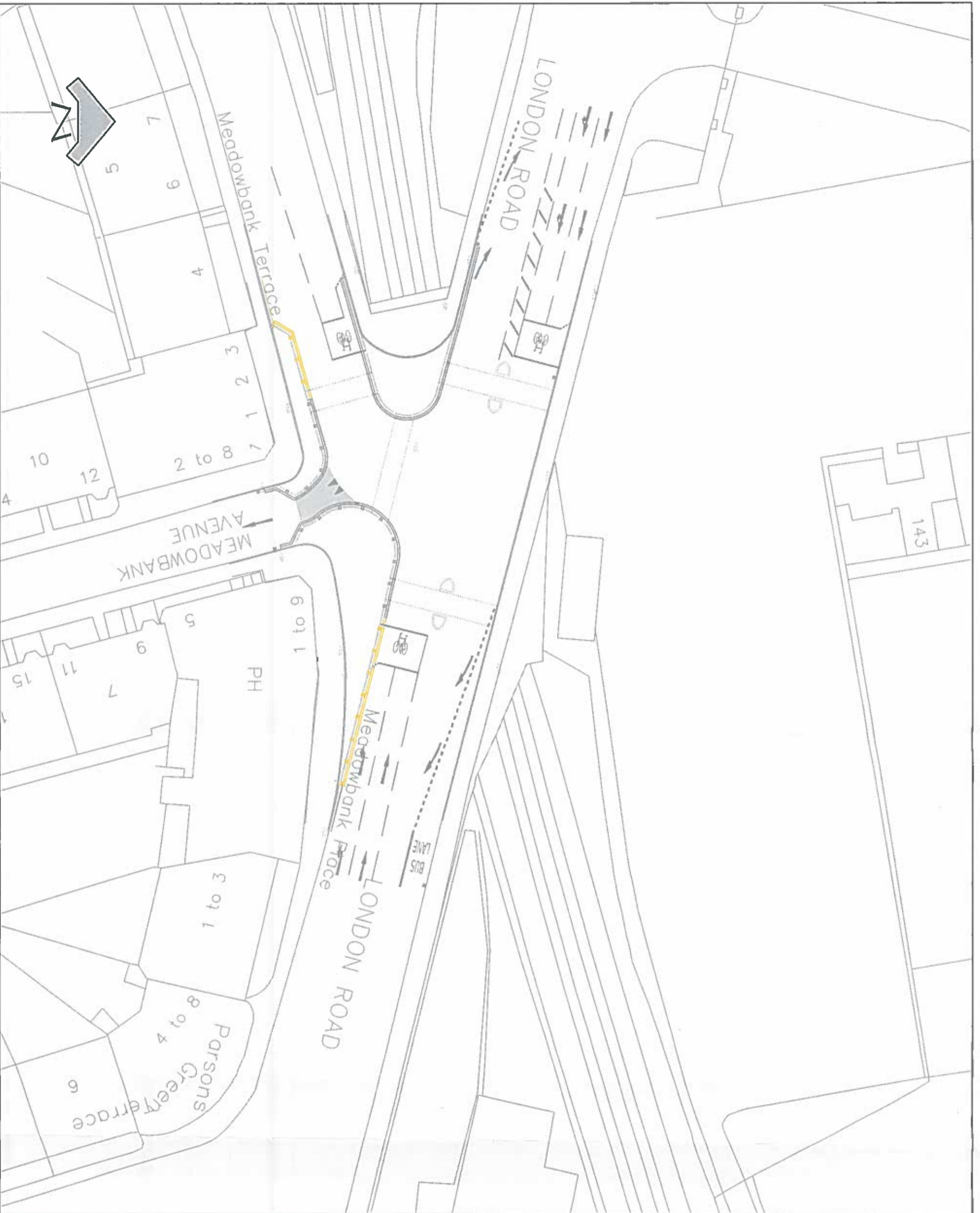
The City of Edinburgh Council
Waverley Court
4 East Market Street
Edinburgh, EH8 8BS
Telephone: 0131 200 2000

PLACE
PLANNING AND TRANSPORT
INFRASTRUCTURE
TRANSPORT DESIGN & DELIVERY

TRAFFIC REGULATION ORDER

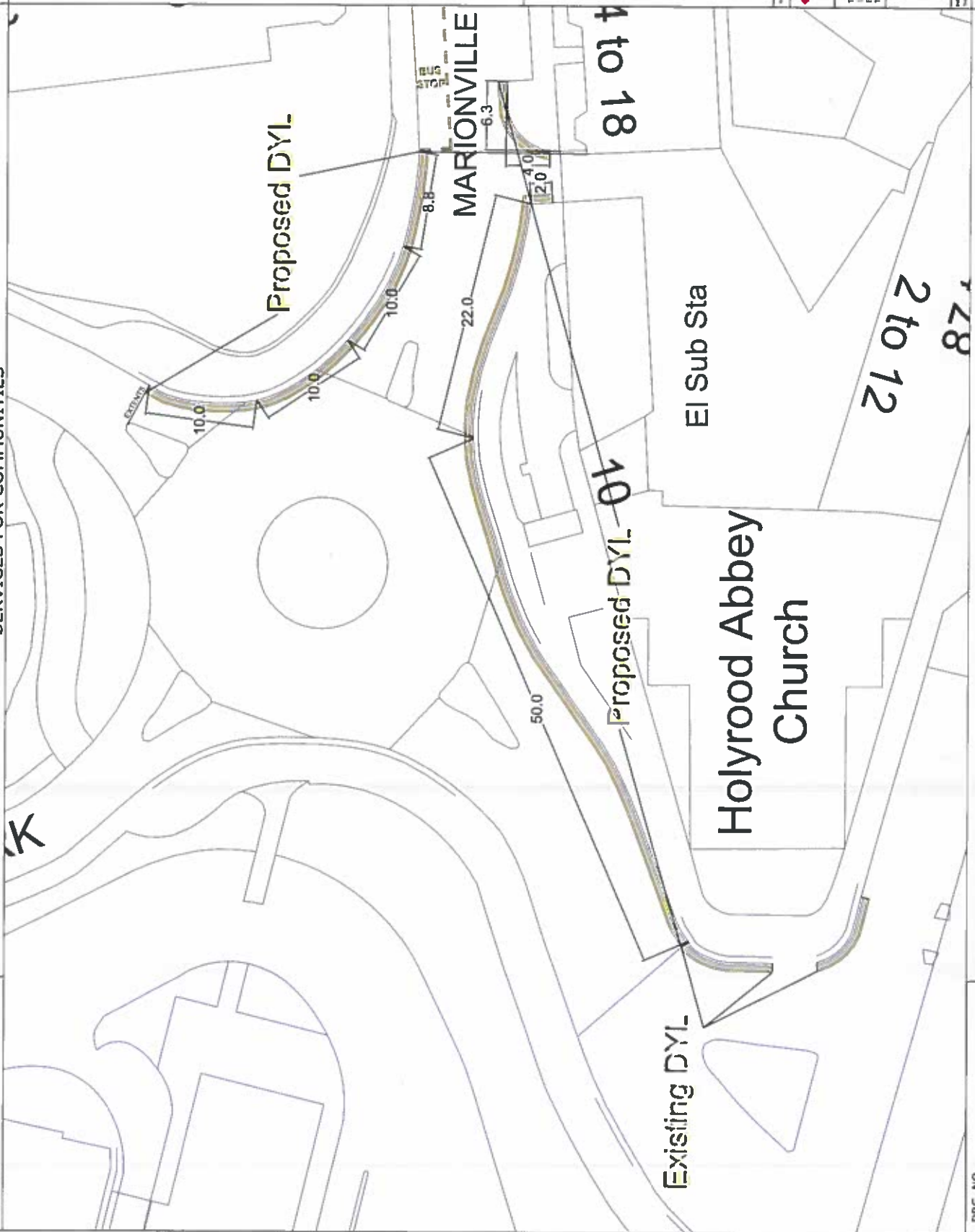
DATE: November 2018
SCALE: 1:200 @ A3

DRG. NO. TDD/636519/5/TR0



Drawing Name: TDD/636519/5/TR0
Drawing Title: Infrastructure
Drawing Date: 2018-11-01
Drawing Scale: 1:200 @ A3
Drawing Author: [Name]
Drawing Checker: [Name]
Drawing Approver: [Name]

NOTES:
 Positioning of DYL on North side of carriageway. Start point is adjacent to the North most point of the traffic island entering Moray Park Terrace to a point adjacent to the west end of the bus stop opposite the gable end of 18 Marionville Road.



EDINBURGH
 THE CITY OF EDINBURGH COUNCIL

SERVICES FOR COMMUNITIES
 The City of Edinburgh Council
 Edinburgh EH1 6 6Z
 Tel. No. 011 329 3111

EAST
 H20-HOLYROOD

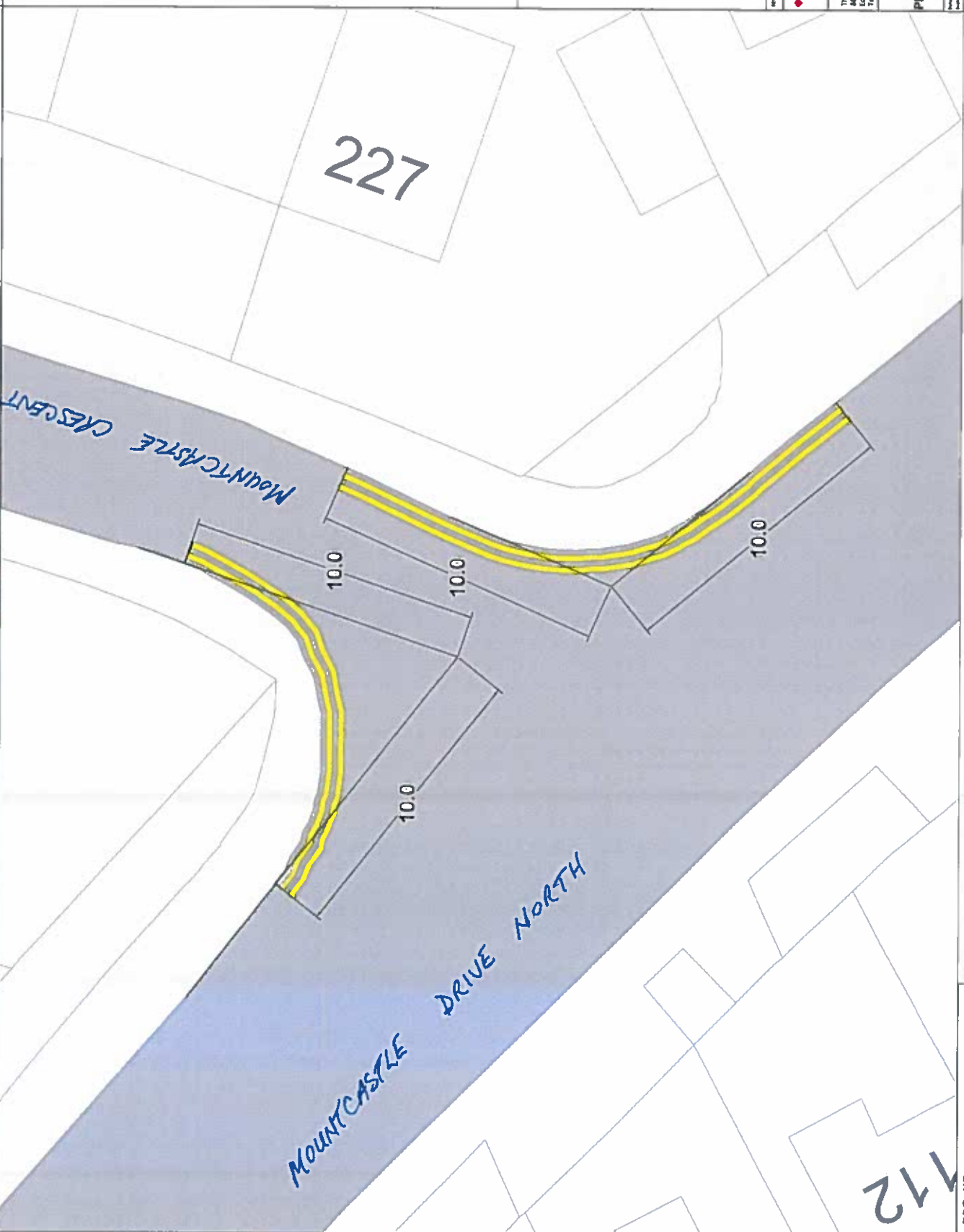
MARIONVILLE ROAD
 PROPOSED DOUBLE YELLOW LINES

DRG. NO.

SERVICES FOR COMMUNITIES

DRG. NO.

NOTES:



DRG. NO.

DATE	BY	SCALE	PROJECT
 EDINBURGH THE CITY OF EDINBURGH COUNCIL			
SERVICES FOR COMMUNITIES City of Edinburgh Council 14 Middle Row, Edinburgh EH1 1JF T: 0131 527 3111		ECT #25-000000	
227 MOUNTCASTLE CRESCENT PROPOSED DOUBLE YELLOW LINES			
Author	Project No.	Scale	Sheet No.
DRG. NO. SFC/EAST/W14/MC/DYL/WLB001			

DRG. NO.

SERVICES FOR COMMUNITIES

DRG. NO.

NOTES:



DRG. NO.

DRG. NO. PLACEASTW14ND0YLV1B003

DATE	BY	CHECKED
EDINBURGH THE CITY OF EDINBURGH COUNCIL		
SERVICES FOR COMMUNITIES		
The City of Edinburgh Council Edinburgh City Centre Edinburgh EH1 1AF Tel. No. 0131-529 3131		
EAST NEIGHBOURHOOD		
NORTHFIELD DRIVE FIGGATE PARK GATE PROPOSED DOUBLE YELLOW LINES		
DATE	BY	CHECKED

SERVICES FOR COMMUNITIES

DRG. NO.

DRG. NO.

NOTES:

SEAFIELD STREET

5.0

2.6

8.0

1

REV	DATE	BY	CHKD	DESC

EDINBURGH
THE CITY OF EDINBURGH COUNCIL

SERVICES FOR COMMUNITIES
The City of Edinburgh Council
100 George Street
Edinburgh EH2 2JG
Tel. No. 0131 529 31 11

SEAFIELD STREET
PROPOSED DOUBLE YELLOW LINES

DATE	ISS. NO.	ISSUED BY	PROJECT NO.
14/08/15	1/15	WLB	14/08/15/000

DRG. NO.

DRG. NO. PLACE EAST/W14SSD/YLWLB001

SERVICES FOR COMMUNITIES

DRG. NO.

NOTES:

DRG. NO.

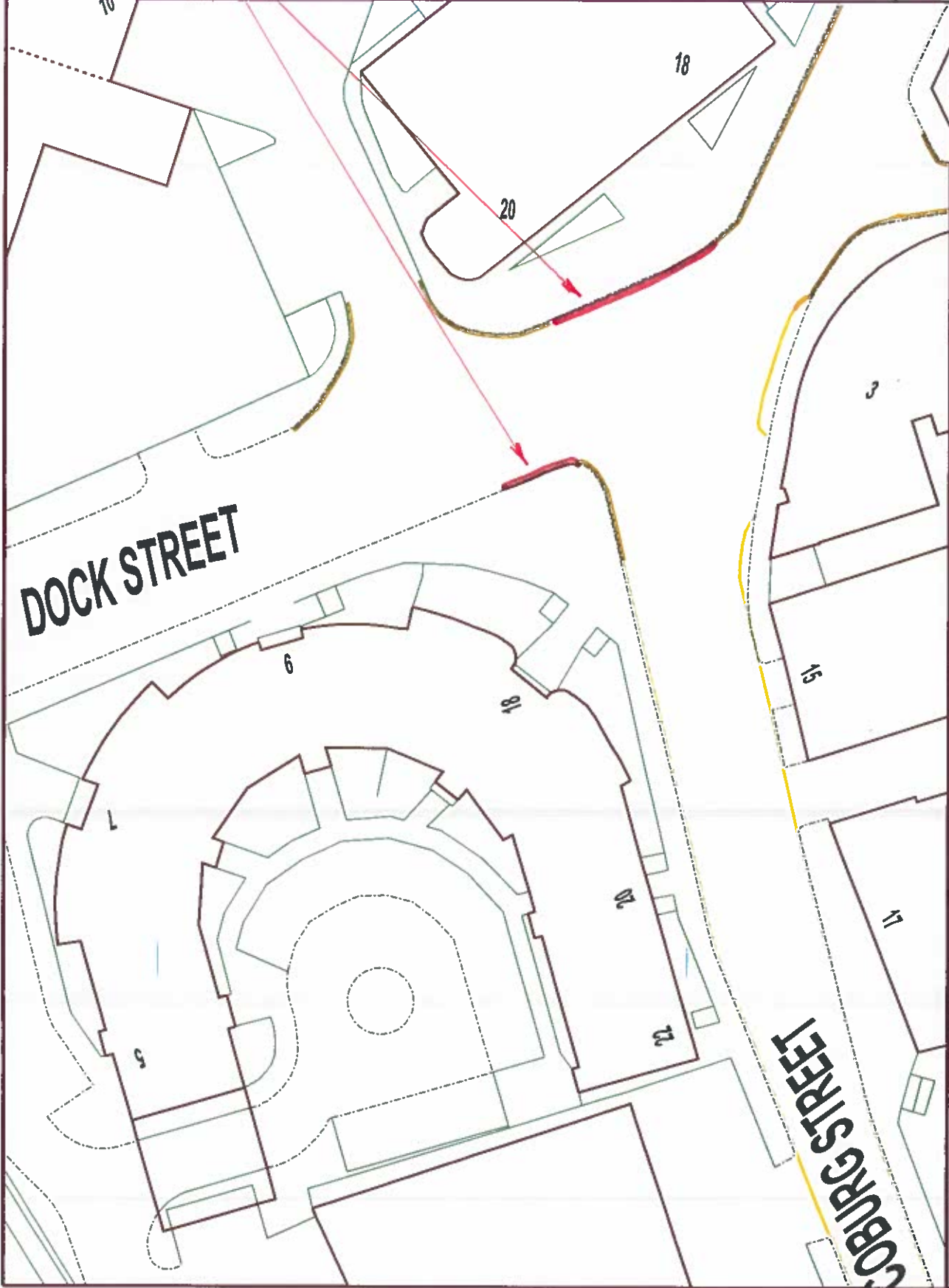


DATE	REVISED	BY	DATE	REVISIONS
EDINBURGH THE CITY OF EDINBURGH COUNCIL				
SERVICES FOR COMMUNITIES The City of Edinburgh Council Edinburgh EH1 1AS Tel. No. 0131-279 3111				
EAST RECHORDWOOD				
MOUNTCASTLE GARDENS DYL'S AT JUNCTIONS WITH MOUNTCASTLE DRIVE NORTH				
Scale: 1:500	Sheet: 1/1	Plan No. SFC/EAST/1/1/4/INGOYL/WLBR01	Project No. WL3	Contract No.

DRG. NO.

NOTES

INTRODUCE LOADING PROHIBITION
AT CROSSING POINT TO MAINTAIN
THE LINE OF SIGHT BETWEEN
PEDESTRIANS AND DRIVERS



Produced using Smallworld GIS

Date: 16/03/2016

Drawn By:

Dwg No:

1:500

The material contained in this plan has been reproduced from an Ordnance Survey map with the permission of the Controller of HMSO. Crown Copyright.

LOADING/UNLOADING PROHIBITIONS

DOCK STREET

•EDINBURGH•
THE CITY OF EDINBURGH COUNCIL
Services for Communities,
4 East Market Street, Edinburgh EH8 8DH
Tel: 0131 200 2000