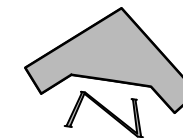


DRG. NO.


INFRASTRUCTURE

DRG. NO.

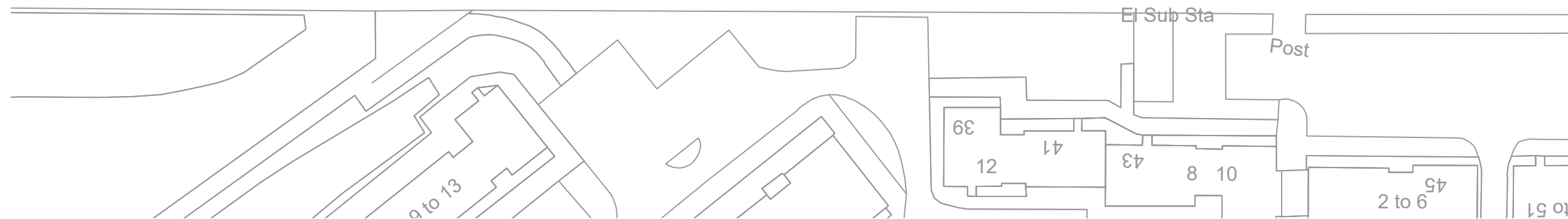
EXISTING



NOTES:
 Proposed Scheme to provide up to xNo. Bikes
 Amendment to existing CPZ TRO under sections 35, 35 & 63 of the RTRA 1984.



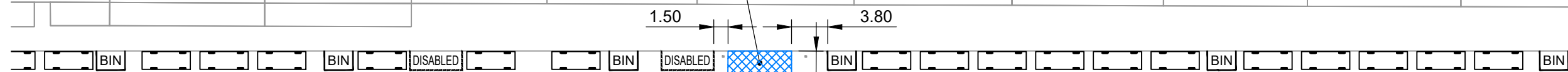
KING'S ROAD



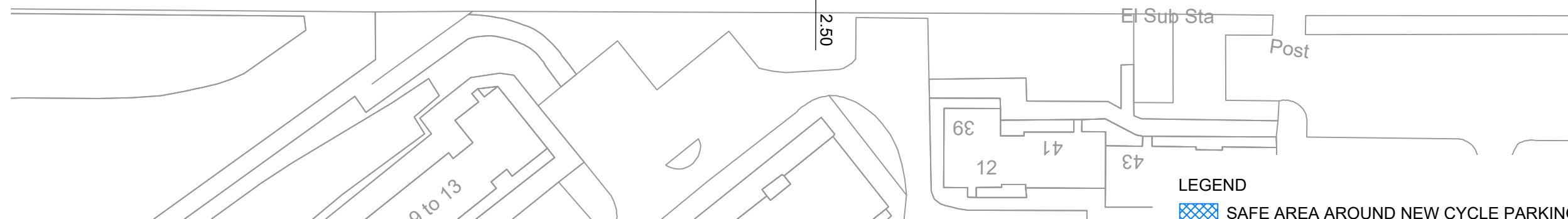
PROPOSED



PROPOSED LOCATION
 OF NEW CYCLE PARKING



KING'S ROAD



LEGEND

SAFE AREA AROUND NEW CYCLE PARKING

This map is reproduced from Ordnance Survey material with the permission of Ordnance Survey on behalf of the Controller of Her Majesty's Stationery Office © Crown copyright. Unauthorised reproduction infringes Crown copyright and may lead to prosecution or civil proceedings.
 100023420 (2018)

REV	DETAILS	BY	DATE	CHECK

EDINBURGH

THE CITY OF EDINBURGH COUNCIL

The City of Edinburgh Council
 Waverley Court
 4 East Market Street
 Edinburgh, EH8 8BG
 Telephone: 0131 200 2000

PLACE
 PLANNING AND TRANSPORT
 INFRASTRUCTURE
 TRANSPORT DESIGN & DELIVERY

Secure On-Street Cycle Parking Scheme Kings Road

Date: FEB 2019
 Scale: 1:500
 Job No.
 Drawn by: AJS
 Checked by: TH
 Reviewed by: TH

DRG. NO.

Drawing Name: F:\projects\Traffic - CEC Secure Cycle Parking\04 CAD\20-Sheets\XX_TRO_0070 - Kings Road.dwg
 Xref: F:\projects\Traffic - CEC Secure Cycle Parking\04 CAD\15-References\REF-C-Visiting-Restrictions
 Xref: I:\0-References\REF-C-OS BASE_KINGS-ROAD
 Xref: I:\0-Models\MOD-C-KINGS-ROAD

DRG. NO. XX_TRO_0070