

Roadworks & events report

Effective from 22nd May 2015

For further information please contact the following:

Edinburgh and Midlothian contact CLARENCE on 0800 23 23 23

Lafarge Tarmac contact 01698 575 600

[Traffic Scotland - information on motorways and City Bypass](#)
















[Forth Road Bridge](#)

[Transport for Edinburgh - Lothian Buses and Edinburgh Trams](#)

[Follow Edintravel on Twitter for regular updates](#)

[See details of Ward boundaries](#)

Entries are arranged by Ward and then by start date. Underlined entries contain links to maps or further information

new information in this version			 = temporary traffic lights in use	 = diversion in operation			
	Ward	Street	Location	Description	Traffic Control	Start date	Finish date
	Almond	<u>SOCIETY ROAD, SOUTH QUEENSFERRY</u>	In its entirety	Transport Scotland - road widening as part of Forth Replacement Crossing project	Various arrangements including lane closures and temporary traffic lights	15/07/13	Ongoing
	Almond	A904	Between Bo'ness Road and Headrig Road	Transport Scotland - works to realign A904 as part of Forth Replacement Crossing project	Major works under various traffic management layouts but maintaining two-way traffic	25/09/13	June 2015
	Almond	B800		Transport Scotland - road reconstruction	Two-way traffic maintained.	24/10/14	Summer 2015
	Almond	<u>PATH BRAE, KIRKLISTON</u>	At new housing development	SGN - diverting existing gas main	Temporary traffic lights	01/04/15	27/05/15
	Almond	<u>A904 BUILYEON ROAD</u>	At Bo'ness Road	Transport Scotland - construction of Forth Replacement Crossing	No right turn into Bo'ness Road	06/04/15	30/06/15
	Almond	<u>GOGAR STATION ROAD</u>	Between poultry farm and bridge at Gogar Burn	City of Edinburgh Council - carriageway resurfacing	<u>Road closed</u>	07/04/15	26/05/15
	Almond	<u>WHITEHOUSE ROAD</u>	At Barnton shops	City of Edinburgh Council - footway resurfacing	Lane closures to accommodate temporary pedestrian walkway. No access to Barnton Grove from 18/05/15. Diversion via Queensferry Road - Barnton Park Drive	11/05/15	04/06/15
	Almond	INGLISTON AREA		Gardening Scotland	Local traffic management around showground. Temporary 40mph speed restriction on A8. Allow some extra time for journeys to Edinburgh airport	29/05/15	31/05/15
	Almond	HAWES BRAE AREA		Cruise liner visit	Parking restrictions Hawes Brae, Edinburgh Road and Hawes car park	30/05/15	30/05/15
	City Centre	<u>ABBEYHILL</u>	From Croft-an-Righ to Abbey Lane	Building development works and associated utility connections	Temporary traffic lights. *Road closed to through traffic 25/05 - 29/05 for water main connections*	21/04/14	30/09/15
	City Centre	ST ANDREW SQUARE	South side, and South St David Street	Building development works (nos 3 - 8 St Andrew Square south side)	Lane closures, alterations to parking bays and pedestrian crossings	02/06/14	2017
	City Centre	GEORGE STREET		<u>City of Edinburgh Council - creation of increased pedestrian space and dedicated cycle lanes</u>	Road closed eastbound Charlotte Square to Frederick Street and westbound St Andrew Square to Frederick Street	16/06/14	September 2015
	City Centre	YORK LANE	Between York Place and Dublin Street Lane South	Site compound for development of 44 York Place	Road closed	27/09/14	21/11/15
	City Centre	CRANSTON STREET and EAST MARKET STREET		Building development project	Cranston Street open southbound only and no right turn into High Street; East Market Street open westbound only between New Street and Cranston Street	09/02/15	22/02/16
	City Centre	WAVERLEY BRIDGE AREA	Between Princes Street & Market Street	<u>City of Edinburgh Council - 'Streetscape' improvements. Click cell for more information</u>	Lane and parking restrictions on Waverley Bridge, Market Street and East Market Street	24/02/15	Ongoing
	City Centre	<u>WEST COLLEGE STREET</u>		Development works at Law School	Road closed	16/03/15	13/08/16
	City Centre	BLAIR STREET	Near Cowgate	Building development works	Lane closures and parking restrictions as signed	06/04/15	23/10/15
	City Centre	DRUMMOND STREET	At South Bridge	Vital Energi - installation of power cables and ducting	Road closed; lane closures on South Bridge as required	14/04/15	19/07/15
	City Centre	PRINCES STREET		JCDcaux - replacement of bus stops	Footway restrictions. Most stops remain open but please refer to signage at each location	03/05/15	Ongoing
	City Centre	WEST END JUNCTION	Princes Street / Lothian Road / Hope Street / Queensferry Street	City of Edinburgh Council / Lafarge Tarmac - footway and carriageway resurfacing	Lane closures on Hope Street; overnight closure of Hope Street / Queensferry Street from 31/05/15 for 2 weeks	11/05/15	12/06/15
	City Centre	ABBEYHILL	From the rail bridge to Croft-an-Righ	Mural painting	Road closed eastbound. Diversion via Abbeymount - Montrose Terrace - London Road - Abbey Lane	18/05/15	22/05/15







Start dates indicate earliest anticipated start.
Finish dates represent formal notice periods -
works may finish earlier or be extended.

	City Centre	<u>GREENSIDE ROW</u>	Between Greenside Lane and Upper Greenside Lane	Scottish Power - installation of cable ducts by McNicholas	Road closed	22/05/15	25/05/15
	City Centre	<u>ROSE STREET SOUTH LANE</u>	East leg between Castle Street and Frederick Street	Scottish Power - cable connections	Road closed, diversion via Rose Street North Lane	25/05/15	29/05/15
	City Centre	<u>WEST PORT</u>	At Lady Lawson Street		Overnight temporary traffic lights	27/05/15	28/05/15
	Corstorphine/ Murrayfield	<u>LADYWELL AVENUE</u>	Between Ladywell Road and Castle Avenue	City of Edinburgh Council - footway and carriageway repairs	Lane closures, parking restrictions as signed	19/05/15	22/05/15
	Corstorphine/ Murrayfield	<u>BALGREEN ROAD</u>	At the rail bridge	Network Rail - bridge inspection	Overnight temporary traffic lights (10pm - 6am). No works planned 5th - 7th June	30/05/15	11/06/15
	Craigtounny/ Duddingston	<u>NORTHFIELD AREA</u>		SGN - gas mains replacement project	Lane closures and parking restrictions. Rolling programme affecting Piershill Square West, Piershill Place, Baronscourt Road & Terrace, Willowbrae Gardens, Northfield Road, Avenue, Broadway, Square,	24/11/14	01/07/15
	Craigtounny/ Duddingston	<u>CRAIGTOUNNY ROAD / WAKEFIELD AVENUE</u>	Various locations	City of Edinburgh Council - carriageway resurfacing	Off-peak temporary traffic lights	05/05/15	Mid June 2015
	Drum Brae / Gyle	<u>MEADOW PLACE ROAD</u>	Between Broomhall Gardens and Forrester High School	City of Edinburgh Council - footway and carriageway resurfacing	Off-peak temporary traffic lights	07/12/14	29/05/15
	Drum Brae / Gyle	<u>DRUM BRAE DRIVE</u>	In its entirety (starting at Drum Brae South and working eastwards)	City of Edinburgh Council - carriageway resurfacing (kerb and gully works)	Temporary traffic lights	10/05/15	26/06/15
	Drum Brae / Gyle	<u>GLASGOW ROAD</u>	At Gogar junction	<u>Network Rail - Edinburgh Gateway project - new Gogar train station and A8 underpass</u>	Lane closures. Overnight closure of Gogar underpass 21/05 - 26/05/15	13/05/15	April 2016
	Drum Brae / Gyle	<u>CLERMISTON ROAD NORTH</u>	Close to Corstorphine Hill car park	Scottish Water - pipe works	Temporary traffic lights	24/05/15	24/05/15
	Drum Brae / Gyle	<u>DRUM BRAE NORTH</u>	At Queensferry Road	City of Edinburgh Council - carriageway resurfacing	Road closed 8am 31/05/15 - 5am 02/06/15 and westbound lane closure on Queensferry Road, then nighttime closures 02/06/15 - 05/06/15 and 07/06/15 - 12/06/15.	31/05/15	12/06/15
	East Lothian	<u>NEWHALES ROAD</u>	At the roundabout where it meets Newcraighall Road	Scottish Power	Temporary traffic lights	18/03/15	31/05/15
	Forth	<u>TRINITY AREA</u>		SGN - gas mains replacement project	Lane closures / temporary traffic lights and parking restrictions affecting York Road, Trinity Road, East Trinity Road, South Trinity Road, Clark Avenue, Denham Green Terrace, Place and Avenue, Wardie Road, Rosebank Road and Gardens, Bangholm Bower Avenue, Lennox Row, Zetland Place	19/01/15	May 2015
	Forth	<u>CREWE ROAD NORTH</u>	At Pilton Avenue	City of Edinburgh Council - footway works	Off-peak temporary traffic lights. Pilton Avenue closed	19/05/15	29/05/15
	Fountainbridge/ Craiglockhart	<u>GARDNER'S CRESCENT</u>	At Fountainbridge	Hotel development works	Road closed northbound. Diversion signed via Semple Street - Morrison Street. Access to Port Hamilton maintained and pedestrian access maintained	24/03/14	Summer 2015
	Fountainbridge/ Craiglockhart	<u>VIEWFORTH</u>	Between Dundee Street and Horne Terrace	Construction of retaining wall	Temporary traffic lights / lane and parking restrictions (Monday - Friday)	04/05/15	05/06/15
	Fountainbridge/ Craiglockhart	<u>DUNDEE STREET</u>	Between Murdoch Terrace and Yeaman Place		Off-peak temporary traffic lights	25/05/15	25/05/15
	Inverleith	<u>DEAN PARK CRESCENT</u>	Between Learmonth Terrace and Dean Street	City of Edinburgh Council - footway reconstruction (north side)	Lane closures and parking restrictions	10/11/14	22/05/15
	Inverleith	<u>QUEENSFERRY ROAD</u>	At Gardiner Road / Seaforth Road (Blackhall Dip)	City of Edinburgh Council and Scottish Power - renewal of pedestrian refuge island	Lane and parking restrictions	14/05/15	27/05/15
	Leith	<u>GREAT JUNCTION STREET</u>	Between Cables Wynd and Bangor Road	BT - manhole repairs	Lane closures and parking restrictions. Pedestrian crossing out of use	24/05/15	24/05/15
	Leith Walk	<u>LEITH WALK</u>	From Crown Place to Foot of the Walk junction	City of Edinburgh Council - reconstruction of carriageway and footways and junction redesign	Lane closures and temporary traffic lights. Constitution Street closed.	16/02/15	29/05/15
	Leith Walk	<u>EASTER ROAD AREA</u>		Football fixture - Hibs v Rangers, kick-off 12pm	Local road closures and parking restrictions	23/05/15	23/05/15

Start dates indicate earliest anticipated start.
Finish dates represent formal notice periods -
works may finish earlier or be extended.

	Leith Walk	DALMENY STREET TO CLAREMONT GROVE		Quintinshill rail disaster commemoration parade	Rolling road closure Dalmeny Street - Leith Walk - Pilrig Street - Broughton Road - East Claremont Street. 10am - 12.30pm approximately	23/05/15	23/05/15
	Leith Walk	BEAVERBANK PLACE	In its entirety	Utility works	Road closed, parking restrictions along whole length	25/05/15	29/05/15
	Leith Walk	MIDDLEFIELD	Between Leith Walk and Spey Street	SGN - laying new gas supply	Road closed	25/05/15	08/06/15
	Liberton/ Gilmerton	GILMERTON DYKES DRIVE	Between Gilmerton Dykes Street and Gilmerton Dykes Loan	City of Edinburgh Council - footway resurfacing	Road closed to through traffic, local diversions as signed	16/03/15	05/06/15
	Liberton/ Gilmerton	OLD DALKEITH ROAD	At Kingston Avenue	SGN - mains replacement project	3-way temporary traffic lights (off-peak where possible and manually controlled over the weekend)	19/05/15	08/06/15
	Meadows/ Morningside	BRUNTSFIELD PLACE	Between Leamington Terrace and Holy Corner	City of Edinburgh Council - carriageway resurfacing	Overnight works with lane closures, temporary traffic lights and parking restrictions. Adjoining roads closed as required. Works at Holy Corner from Monday 25/05/15 - no access to Bruntsfield from Colinton Road 7pm - 6am for 4 nights	26/04/15	28/05/15
	Meadows/ Morningside	MORNINGSIDE GROVE	Close to Morningside Drive	Scottish Water - pipe repairs	Lane closures	19/05/15	01/06/15
	Meadows/ Morningside	BALCARRES STREET	At Bruce Street	Crane operations	Road closed	31/05/15	31/05/15
	Meadows/ Morningside	COLINTON ROAD	Between Abbotsford Crescent and Abbotsford Park	Crane operations	Road closed	31/05/15	31/05/15
	Pentland Hills	BALERNO		Children's Gala Parade	Rolling road closure Johnsburn Road - Cockburn Crescent - Mansfield Road - Bavelaw Road - Bridge Road. Between 12pm and 2pm	23/05/15	23/05/15
	Pentland Hills	A71	At Curriehill Road	Construction of new access road	3-way temporary traffic lights (manually controlled during peak times)	25/05/15	05/06/15
	Portobello/ Craigmillar	PEFFERMILL ROAD	Between Craigmillar Castle Gardens and Kings Haugh	Network Rail - renewal of rail bridge	Lane and parking restrictions as signed. Temporary traffic lights as required	05/05/14	01/06/15
	Portobello/ Craigmillar	STANLEY STREET	Various locations	Scottish Power - cable works and carriageway reinstatements	Temporary traffic lights	09/03/15	29/05/15
	Portobello/ Craigmillar	NEWCRAIGHALL ROAD	Near Newcraighall Fire Station	Network Rail - bridge works following damage caused by a vehicle (05/05/15)	Road reopened 18/05/15. Further bridge repairs required later in the year, traffic management details TBC	05/05/15	28/05/15
	Portobello/ Craigmillar	NIDDRIE MAINS ROAD	At Hay Avenue / Niddrie Marischal Road	City of Edinburgh Council - pedestrian crossing upgrade	Niddrie Marischal Road closed at Niddrie Mains Road. Off-peak 3-way temporary traffic lights as required	18/05/15	12/06/15
	Portobello/ Craigmillar	WHITEHILL ROAD	Between Whitehill Road & Millerhill Road	Scottish Water - maintenance works	Road closed - diversions as signed	18/05/15	01/06/15
	Portobello/ Craigmillar	JOPPA AREA		SGN - gas main replacement project	Varying traffic management arrangements including lane closures and temporary traffic lights. Affecting Brunstane Bank and Crescent, Milton Road East, Milton Drive, Coillesdene Avene and Loan, Eastfield Gardens, Seaview Crescent and Terrace, Eastfield	25/05/15	25/10/15
	Sighthill/Gorgie	RUSSELL ROAD	At rail bridge	Network Rail - bridge strengthening works	Road closed - diversions as signed via Saughtonhall Drive - Balgreen Road - Gorgie Road. Pedestrian and cycle access maintained.	22/01/15	19/07/15
	Sighthill/Gorgie	CULTINS ROAD	Between Bankhead Drive and roundabout at Hermiston Gait	Scottish Water - manhole repairs	Road closed	30/05/15	31/05/15
	Sighthill/Gorgie	GORGIE / DALRY AREA		Parade	Rolling road closure Haymarket - Dalry Road - Gorgie Road to Wheatfield Road. Between 9am and 10am	23/05/15	23/05/15
	Sighthill/Gorgie	DALRY ROAD	At Orwell Terrace	BT - cable works via carriageway manhole	3-way temporary traffic lights	9pm 28/05/15	6am 29/05/15
	Southside/ Newington	SOUTH SIDE, VARIOUS ROUTES	Buccleuch Street, St Leonard's Street, Hope Park Crescent and surrounding routes	City of Edinburgh Council / Lafarge Tarmac - upgrade of cycle facilities between Meadows and Innocent Path	Temporary traffic lights on St Leonard's Street; Rankeillor Street and Montague Street closed	09/03/15	12/06/15
	Southside/ Newington	ST LEONARD'S STREET / DALKEITH ROAD	Between Bernard Terrace and Mayfield Terrace	SGN - gas main repairs	Lane closures and temporary traffic lights	16/03/15	29/05/15

Start dates indicate earliest anticipated start.
Finish dates represent formal notice periods -
works may finish earlier or be extended.

	Southside/ Newington	<u>RANKIN DRIVE</u>	Between Mayfield Road and Langton Road	City of Edinburgh Council - footway resurfacing (south side)	Off-peak lane closures and temporary traffic lights as required	30/03/15	22/05/15
	Southside/ Newington	<u>MINTO STREET</u>	At East / West Mayfield	City of Edinburgh Council - junction upgrade	East and West Mayfield closed at Minto Street, lane closures on Minto Street	04/05/15	19/06/15
	Southside/ Newington	<u>BUCCLEUCH STREET</u>	Between Boroughloch and Meadow Lane	Crane operations	Road closed to through traffic. Diversion signed via Hope Park Terrace - Clerk Street - West Nicolson Street. Sunday closure as a contingency only, contractors hope to complete work on Saturday	23/05/15	24/05/15
	Southside/ Newington	<u>HOLYROOD GAIT</u>	In its entirety	Crane operations	Road closed	24/05/15	24/05/15
	Southside/ Newington	<u>GRANGE LOAN</u>	Between Findhorn Place and Lauder Road	City of Edinburgh Council - carriageway works	Lane closures and parking restrictions	25/05/15	29/05/15
	Southside/ Newington	NEWINGTON ROAD	At Salisbury Road / Salisbury Place	City of Edinburgh Council - installation of traffic detection loops	Off-peak 4-way temporary traffic lights	27/05/15	27/05/15
	Various	CITYWIDE		Edinburgh Marathon Festival	Widespread road closures and parking restrictions. Click cell for more information	30/05/15	31/05/15
Trunk roads (in date order)							
		FORTH ROAD BRIDGE		Cable inspection works	Single lane traffic in each direction, 3am - 11.30am	24/05/15	24/05/15
		M9 / M90 SPUR	At J1A	Amey SE Scotland - carriageway resurfacing	J1A closed. No northbound access to Forth Road Bridge on M90 Spur for 3 nights (8pm - 6am)	25/05/15	28/05/15